

STATE OF KANSAS
 STATE CORPORATION COMMISSION
 200 Colorado Derby Building
 Wichita, Kansas 67202

WELL PLUGGING RECORD
 K.A.R.-82-3-117

API NUMBER 15-193-20,457-0000

LEASE NAME Miller

WELL NUMBER 1

990 Ft. from S Section Line

330 Ft. from E Section Line

SEC. 33 TWP. 10S RGE. 31 (E) (W)

COUNTY Thomas

Date Well Completed 2/7/88

Plugging Commenced 2/7/88

Plugging Completed 2/7/88

TYPE OR PRINT
 NOTICE: Fill out completely
 and return to Cons. Div.
 office within 30 days.

LEASE OPERATOR Rider Oil & Gas Exploration, Inc.

ADDRESS 225 N. Market, Suite 330, Wichita, KS 67202

PHONE# (316)-264-8200 OPERATORS LICENSE NO. 7802

Character of Well D&A

(Oil, Gas, D&A, SWD, Input, Water Supply Well)

Did you notify the KCC District Office prior to plugging this well? Yes

Which KCC Office did you notify? District #4

Is ACO-1 filed? No If not, is well log attached? Yes

Producing Formation _____ Depth to Top _____ Bottom _____ T.D. 4670'

Show depth and thickness of all water, oil and gas formations.

OIL, GAS OR WATER RECORDS

CASING RECORD

Formation	Content	From	To	Size	Put in	Pulled out
				8-5/8"	269.73	-0-

Describe in detail the manner in which the well was plugged, indicating where the mud fluid was placed and the method or methods used in introducing it into the hole. If cement or other plugs were used, state the character of same and depth placed, from feet to feet each set.

Mud laden fluid 4670' - 2570'

25 sks cement @ 2570' 10 sks cement @ 40'

100 sks cement @ 1700' 15 sks in rathole

40 sks cement @ 280' 10 sks in mousehole

(If additional description is necessary, use BACK of this form.)

Name of Plugging Contractor Emphasis Oil Operations License No. 8241
750

Address P. O. Box 506, Russell, Kansas 67665-0506 STATE CORPORATION COMMISSION

STATE OF KANSAS COUNTY OF RUSSELL, ss. FEB 11 1988
2-11-88

Kyle B. Branum (Employee of Operator) or (Operator) of above-described well, being first duly sworn on oath, says: That I have knowledge of the facts, statements, and matters herein contained and the log of the above-described well as filed that the same are true and correct, so help me God.

(Signature) [Signature]

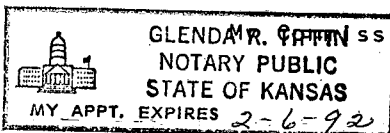
Kyle B. Branum

(Address) P. O. Box 506, Russell, KS 67665-0506

SUBSCRIBED AND SWORN TO before me this 9th day of February, 19 88

Glenda R. Tiffin
 Glenda R. Tiffin, Notary Public

on Expires: February 6, 1992



EMPHASIS OIL OPERATIONS

P. O. BOX 506

RUSSELL, KS 67665

DRILLERS LOG

OPERATOR: Rider Oil & Gas Exploration, Inc.
225 N. Market, Suite 330
Wichita, KS 67202

CONTRACTOR: Emphasis Oil Operations
Box 506
Russell, KS 67665

LEASE: Miller

WELL #1

LOCATION: NE SE SE
Section 33-10S-31W
Thomas County, Kansas

LOGGERS TOTAL DEPTH: 4668'

ROTARY TOTAL DEPTH: 4670'

COMMENCED: 1/29/88

CASING: 8-5/8" @ 269.73' w/170 sks cement

ELEVATION: 3001' K.B.

COMPLETED: 2/7/88

STATUS: Dry Hole

DEPTHS & FORMATIONS

(All measurements from K.B.)

Sand & Shale	220'	Topeka	3790'
Blue Shale	1915'	Heebner	4010'
Red Bed	2215'	Lansing Kansas City	4050'
Cedar Hills	2300'	Pawnee	4452'
Anhydrite	2570'	Mississippi	4623'
Red Bed & Shale	3789'	R.T.D.	4670'

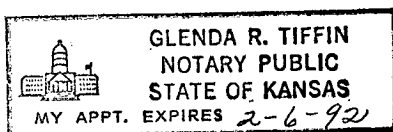
STATE OF KANSAS)
) ss
COUNTY OF RUSSELL)

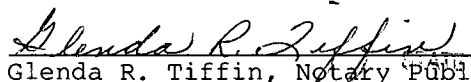
Kyle B. Branum, of Emphasis Oil Operations, states that the above and foregoing is a true and correct log of the above captioned well, to the best of his knowledge.


Kyle B. Branum

Subscribed and sworn to before me on February 10, 1988.

My commission expires: February 6, 1992.



 RECEIVED
Glenda R. Tiffin, Notary Public CONSERVATION COMMISSION

FEB 11 1988

CONSERVATION DIVISION
Wichita, Kansas