

STATE OF KANSAS
STATE CORPORATION COMMISSION
200 Colorado Derby Bldg.
Wichita, Kansas 67202

WELL PLUGGING RECORD

Give All Information Completely
Make Required Affidavit

COUNTY Thomas SEC. 36 TWP. 10S RGE. 31W E/W
Location as in quarters or footage from lines:
C NE SW NE

Locate Well
correctly on above
Section Platt.

Lease Owner First Energy Corporation
Lease Name Wiegel Well No. 63-36
Office Address 16701 Greenspoint Pk Dr, St 200, Houston, TX 77060
Character of Well (Completed as Oil, Gas or Dry Hole): Dry Hole
Date Well Completed 12-1-83
Application for plugging filed 12-1-83
Plugging commenced 12-1-83
Plugging completed 12-1-83
Reason for abandonment of well or producing formation Dry Hole

Was permission obtained from the Conservation Division or it's
Agent's before plugging was commenced? Yes

Name of Conservation Agent who supervised plugging of this well KCC
Producing formation _____ Depth to top _____ bottom T.D. 4625'
Show depth and thickness of all water, oil and gas formations.

OIL, GAS OR WATER RECORDS

Casing Record

Formation	Content	From	To	Size	Put in	Pulled Out
Surface				8 5/8"	314	none

Describe in detail the manner in which the well was plugged, indicating where the mud
fluid was placed and the method or methods used in introducing it into the hold. If cement
or other plugs were used, state the character of same and depth placed, from _____ feet
to _____ feet for each plug set.

- 1st plug set @ 2460' w/20 sx.
- 2nd plug set @ 1600' w/100 sx.
- 3rd plug set @ 340' w/40 sx.
- 4th plug set @ 40' w/10 sx.
- 10 sx in rat hole.
- 10 sx in mouse hole.


(If additional description is necessary, use BACK of this sheet)

Name of Plugging Contractor Murfin Drilling Company

STATE OF KANSAS COUNTY OF SEDGWICK, ss.
David L. Murfin (employee of owner) or (owner or operator) of the
above-described well, being first duly sworn on oath, says: That I have knowledge of the
facts, statements, and matters herein contained and the log of the above-described well as
filed and that the same are true and correct. So help me God.

(Signature) [Signature]
David L. Murfin - 250 North Water, Suite 300
Wichita, KS 67202 (Address)

SUBSCRIBED AND SWORN TO before me this 6th day of December, 19 83



Eleanor Hall
Notary Public.

My Commission expires April 25, 1987

Eleanor Hall

JAN 05 1984
1-3-84
CONSERVATION DIVISION
Wichita, Kansas


WELL LOG

FIRST ENERGY CORPORATION
 16701 Greenspoint Park Drive
 COMPANY Suite 200
 Houston, Texas 77060
 FARM Wiegel NO. 63-36

SEC. 36 T. 10S R. 31W
 LOC. C NE SW NE

RIG. NO. 21
 TOTAL DEPTH 4625'
 COMM. 11-18-83 COMP. 12-1-83

COUNTY Thomas
 KANSAS



CONTRACTOR MURFIN DRILLING COMPANY
 250 North Water, Suite 300
 Wichita, Kansas 67202

CASING
 20 10
 15 8 - 5/8" csg set @ 314' w/225 sx Common, 3% ELEVATION
 12 6 CC, 2% gel
 13 5 PRODUCTION


FIGURES INDICATE BOTTOM OF FORMATIONS

Surface Soil & Sand	315'
Shale & Sand	2225'
Shale	2453'
ANHY	2484'
Shale	3660'
Lime & Shale (RTD)	4625'

State of KANSAS
 County of SEDGWICK } ss:

I, David L. Murfin of the Murfin Drilling Company

upon oath state that the above and foregoing is a true and correct copy of the log of the Wiegel #63-36 well.



Subscribed and sworn to before me this 6th day of December
 My Commission Expires Apr. 25 1987

RECEIVED
 STATE CORPORATION COMMISSION
 David L. Murfin
 19 83
 JAN 03 1984
 CONSERVATION DIVISION
 Wichita, Kansas
 Eleanor Hall
 NOTARY PUBLIC