

STATE OF KANSAS
 STATE CORPORATION COMMISSION
 200 Colorado Building
 Wichita, Kansas 67202

WELL PLUGGING RECORD
 K.A.R.-82-3-117

#4

API NUMBER. 15-193-20,474-00-20

LEASE NAME Medford Farms

WELL NUMBER 2

2310 Ft. from S Section Line

3960 Ft. from E Section Line

SEC. 15 TWP. 10 SRGE. 35 (E) or (W)

COUNTY Thomas

Date Well Completed 1/19/89

Plugging Commenced 1/19/89

Plugging Completed 1/20/89

RECEIVED
 JAN 24 1989
 01-24-1989
 CONSERVATION DIVISION
 Wichita, Kansas

TYPE OR PRINT
 NOTICE: Fill out completely
 and return to Cons. Div.
 office within 30 days.

LEASE OPERATOR Dave L. Adams

ADDRESS 217 S. Broadway, Petroleum Building, Wichita,

PHONE# (316) -263-2266 OPERATORS LICENSE NO. 3945 KS 67202

Character of Well _____

(Oil, Gas, D&A, SWD, Input, Water Supply Well)

Did you notify the KCC District Office prior to plugging this well? yes

Which KCC Office did you notify? District #4

Is ACO-1 filed? No If not, is well log attached? Yes

Producing Formation _____ Depth to Top _____ Bottom _____ T.D. 4599'

Show depth and thickness of all water, oil and gas formations.

OIL, GAS OR WATER RECORDS | CASING RECORD

Formation	Content	From	To	Size	Put in	Pulled out
				8-5/8"	387'	-0-

Describe in detail the manner in which the well was plugged, indicating where the mud fluid was placed and the method or methods used in introducing it into the hole. If cement or other plugs were used, state the character of same and depth placed, from feet to feet each set.

Mud laden fluid 4599'-2850' 10 sks cement @ 40'
 25 sks cement @ 2850' 15 sks in rathole
 100 sks cement @ 1518' 10 sks in mousehole
 40 sks cement @ 390'

(If additional description is necessary, use BACK of this form.)

Name of Plugging Contractor Emphasis Oil Operations License No. 750

Address P. O. Box 506, Russell, Kansas 67665-0506

STATE OF KANSAS COUNTY OF RUSSELL, ss.

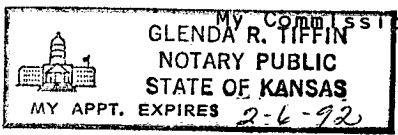
Kyle B. Branum (Employee of Operator) or (Operator) of above-described well, being first duly sworn on oath, says: That I have knowledge of the facts, statements, and matters herein contained and the log of the above-described well as filed that the same are true and correct, so help me God.

(Signature) [Signature]
 (Address) Kyle B. Branum
P.O. Box 506, Russell, KS 67665-0506

SUBSCRIBED AND SWORN TO before me this 23rd day of January, 19 89

Glenda R. Tiffin
 Glenda R. Tiffin, Notary Public

My Commission Expires: 2-6-92



15-193-20474-00-00

EMPHASIS OIL OPERATIONS

P. O. BOX 506

RUSSELL, KS 67665

RECEIVED
STATE CORPORATION COMMISSION

JAN 24 1989

01-24-1989

CONSERVATION DIVISION
Wichita, Kansas

DRILLERS LOG

OPERATOR: Dave L. Adams
217 S. Broadway
Petroleum Building
Wichita, Kansas 67202

CONTRACTOR: Emphasis Oil Operations
Box 506
Russell, KS 67665

LEASE: Medford Farms WELL #2

LOCATION: N/2 N/2 SW
Section 15-10S-35W
Thomas County, Kansas

LOGGERS TOTAL DEPTH: 4598'

ROTARY TOTAL DEPTH: 4599'

COMMENCED: 1/13/89

CASING: 8-5/8" @ 387' w/225 sks cement

ELEVATION: 3318' K.B.

COMPLETED: 1/20/89

STATUS: Dry Hole


DEPTHS & FORMATIONS

(All measurements from K.B.)

Top Soil, Sand & Clay	125'	Top of Topeka	3955'
Shale	1595'	Top of Heebner	4172'
Dakota Sand	1655'	Top of Toronto	4195'
Red Bed	2262'	Top of Lansing	4214'
Cedar Hills Sand	2469'	Top of Marmaton	4532'
Red Bed	2825'	R.T.D.	4599'
Anhydrite	2854'		

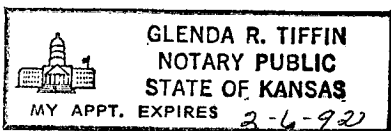
STATE OF KANSAS)
) ss
COUNTY OF RUSSELL)

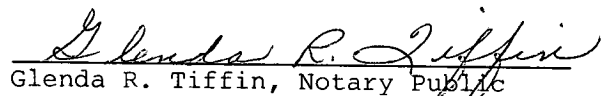
Kyle B. Branum, of Emphasis Oil Operations, states that the above and foregoing is a true and correct log of the above captioned well, to the best of his knowledge.


Kyle B. Branum

Subscribed and sworn to before me on January 21, 1989.

My commission expires: February 6, 1992.




Glenda R. Tiffin, Notary Public