

15-193-20198-00-00

STATE OF KANSAS
STATE CORPORATION COMMISSION


WELL PLUGGING RECORD

Give All Information Completely
Make Required Affidavit
Mail or Deliver Report to
Conservation Division
State Corporation Comm.
245 North Water
Wichita, KS 67202

Thomas County, Sec. 36 Twp. 10 Rge. 35 E/W
Location as "NE/CNW $\frac{1}{4}$ /SW $\frac{1}{4}$ " or footage from lines
NW NW

Lease Owner T & D Oil Company
Lease Name Karlin Well No. 1
Office Address P. O. Box 278, Victoria, Kansas 67671
Character of Well (Completed as Oil, Gas or Dry Hole) Dry Hole

Date Well completed 4/6/80 19
Application for plugging filed 4/6/80 19
Application for plugging approved 4/6/80 19
Plugging commenced 4/6/80 19
Plugging completed 4/6/80 4:30 p.m. 19
Reason for abandonment of well or producing formation



Locate well correctly on above
Section Plat

If a producing well is abandoned, date of last production 19

Was permission obtained from the Conservation Division or
its agents before plugging was commenced? Yes

Name of Conservation Agent who supervised plugging of this well Marion Schmidt
Producing formation Depth to top Bottom Total Depth of Well
Show depth and thickness of all water, oil and gas formations. RTD 4970'


OIL, GAS OR WATER RECORDS

CASING RECORD

FORMATION	CONTENT	FROM	TO	SIZE	PUT IN	PULLED OUT
	Surface	0	395	8-5/8"	yes	no

Describe in detail the manner in which the well was plugged, indicating where the mud fluid was placed and the method or methods used in introducing it into the hold. If cement or other plugs were used, state the character of same and depth placed, from feet to feet for each plug set.

1st plug @ 1500' with 60 sks
2nd plug @ 400' with 30 sacks
3rd plug @ 40' with 10 sacks
5 sacks in rathole
Job complete @ 4:30 p.m. 4/6/80



(If additional description is necessary, use BACK of this sheet)

Name of Plugging Contractor Slawson Drilling Company, Inc.


STATE OF Kansas COUNTY OF Sedgwick, ss.
James C. Remsberg, Slawson Drilling Co., Inc. (employee of owner) or (owner or operator of the above-described well, being first duly sworn on oath, says: That I have knowledge of the facts, statements, and matters herein contained and the log of the above-described well as filed and that the same are true and correct. So help me God.

(Signature) James C. Remsberg
James C. Remsberg
200 Douglas Building, Wichita 67202
(Address)

SUBSCRIBED AND SWORN TO before me this 30 day of April, 1980

Mary Lou Taylor
Mary Lou Taylor Notary Public.

My Commission expires January 17, 1981



15-193-20198-00-00

DRILLERS LOG

OPERATOR: T & D Oil Company
P. O. Box 278
Victoria, Kansas 67671

LEASE: Karlin #1
NW NW Sec. 36-10S-35W
Thomas County, Kansas

CONTRACTOR: Slawson Drilling Company, Inc.
200 Douglas Building
Wichita, Kansas

COMMENCED: 3/19/80

COMPLETED: 4/6/80

RTD: 4970'

SURFACE CASING: 8-5/8" set at 395' with 275 sx cement

0' to 397' Shale & Sand (397' 12½" Surface Hole)
397' to 1279' Shale & Sand
1279' to 2080' Shale & Shells
2080' to 2605' Shale & Sand
2605' to 2779' Shale
2779' to 2809' Anhydrite
2809' to 3767' Shale & Lime
3767' to 4109' Lime & Shale
4109' to 4282' Lime
4282' to 4395' Lime & Shale
4395' to 4469' K.C. Lime
4469' to 4781' Lime
4781' to 4882' Lime & Shale
4882' to 4970' Lime
RTD 4970'

STATE OF KANSAS

COUNTY OF SEDGWICK

I, James C. Remsberg, of the Slawson Drilling Company, Inc., hereby state the above is an accurate copy of the Karlin #1 log for T & D Oil Company.

RECEIVED
STATE CORPORATION COMMISSION
05-02-1980
MAY - 2 1980
CONSERVATION COMMISSION
WICHITA, KANSAS

James C. Remsberg
James C. Remsberg

Subscribed and sworn to me this
30th day of April 1980

Mary Lou Taylor
Mary Lou Taylor, Notary

My commission expires January 17, 1981

