


Give All Information Completely
Make Required Affidavit
Mail or Deliver Report to:
Conservation Division
State Corporation Commission
800 Biting Building
Wichita, Kansas

OR
~~FORMATION PLUGGING RECORD~~ Strike out upper line when reporting plugging of formations.

NORTH



Locate well correctly on above Section Flat

Sherman County. Sec. 20 Twp. 10 Rge. (E) 38 (W)
Location as "NE 1/4 NW 1/4 SW 1/4" or footage from lines. SW/4 SW/4, 330 ft fm Sth & West lines
Lease Owner. Sinclair Prairie Oil Co
Lease Name. Rachel M. Cogswell Well No. 1
Office Address. Bx 521 Tulsa, Okla.
Character of Well (completed as Oil, Gas or Dry Hole). dry hole completion
Date well completed. Feb. 14 19 45
Application for plugging filed. Feb. 19 19 45
Application for plugging approved. Feb. 21 19 45
Plugging commenced. Feb. 18 19 45
Plugging completed. Feb. 20 19 45
Reason for abandonment of well or producing formation. dry hole completion

If a producing well is abandoned, date of last production. - 19...
Was permission obtained from the Conservation Division or its agents before plugging was commenced? yes



Name of Conservation Agent who supervised plugging of this well. H.W. Kerr
Producing formation. none Depth to top. Bottom. Total Depth of Well. 5640 Feet
Show depth and thickness of all water, oil and gas formations.

OIL, GAS OR WATER RECORDS no records, well drilled by geological dept. CASING RECORD

Formation	Content	From	To	Size	Put In	Pulled Out
				13-3/8"	258'	0
				8-5/8"	3609'	143'

Describe in detail the manner in which the well was plugged, indicating where the mud fluid was placed and the method or methods used in introducing it into the hold. If cement or other plugs were used, state the character of same and depth placed, from... feet to ... feet for each plug set.

5640 - 3570' open hole (8-5/8" was set at 3570')
3570 - 3465' plug & 10 sx cm t
3465 - 143' mud
143 - 125' plug & 10 sx cm t
125 - 10' mud
10 - 0 cmt 10 sx



(If additional description is necessary, use BACK of this sheet)

Correspondence regarding this well should be addressed to Victor Chancellor
Address. Bx 774, Great Bend, Kans

STATE OF Kansas, COUNTY OF Barton, ss.
I, Victor Chancellor (employee of owner) or ~~owner's representative~~ of the above-described well, being first duly sworn on oath, says: That I have knowledge of the facts, statements, and matters herein contained and the log of the above-described well as filed and that the same are true and correct. So help me God.

(Signature) Victor Chancellor
Bx 774, Great Bend, Kans (Address)

SUBSCRIBED AND SWORN to before me this 23rd day of February, 1945
Notary Public.



Well Log
Sinclair Prairie Oil Co

15-181-00018-00-00

Rachel M. Cogswell # 1
SW/4 SW/4, 20-10-38W Sherman Co., Kas.
330 ft fm Sth & West lines
Elev. 3517'
Location made 10-24-1944
Holm Drilling Co., spudded 12-21-1944
Completed drlg 2-15-1944
Run 258 ft 13-3/8" OD 48# new H-40, 8thd csg
set at 244 ft w/ 200 sx.
Run 3609 ft 8-5/8" OD 32# SS SH csg
set at 3570' w/ 300 sx
T.D. 3570' run Schlumberger
Drilled to /TD 5640 ft.. dry & abandoned..
Well drilled by geological dept. no records of tops

Drillers Log

Sand-Gravel-Shale	130
Shale-dark	1325
Lime-chalky	1450
Shale & Shells	1570
Shale & Lime Shell s	1770
Lime-brown	1845
Lime & Shale	2080
Lime-broken	2100
Lime-grey hard	2145
Lime-grey	2160
Shale & Lime Shell s	2180
Shale-grey	2200
Lime & Shale	2225
Gyp & Shale	2305
Sandy Shale	2315
Gyp & Shale	2345
Gyp	2370
Shale-red	2395
Gyp	2415
Salt	2435
Shale-red	2660
Lime & Gyp	2685
Shale red	2775
Gyp-hard	2915
Gyp-Shale	2955
Lime-grey hard	3020
Lime & Shale	3060
Lime-lite hard	3085
Shale & Lime Shells	3160
Lime broken	3200
Lime & Shale	3335
Shale red, Lime she lls	3530
Lime & Shale	3555
Lime-gray hard	3570
Lime-sandy hard	3610
Lime-white hard	3660
Lime-grey hard	3685
Lime & Shale brown	3714
Lime & Shale	3725
Lime-gray hard	3825
Shale-black	3830
Lime grey hard	3900
Shale-brown	3910
Lime-white gray hard	3935
Lime-soft	3937
Lime-grey hard	4008
Lime-soft	4040
Lime-grey hard	4060
Lime-grey	4132
Lime-grey hard	4200
Lime-broken	4210
Lime-grey hard	4305
Lime-grey med.	4415
Lime-grey hard	4520
Lime-grey med	4527
Lime-grey hard	4685
Lime-cherty hard	4689
Lime-grey hard	4879
Sand-white hard	4885

02-24-1945

20 10 38W
5 22

Well Log
Sinclair Prairie Oil Co

Sheet #2
Rachel M. Cogswell #1

Lime & Shale	4970
Shale & Lime	5000
Lime-white hard	5030
Lime & chert	5049
Lime-white hard	5135
Lime-grey hard	5180
Lime white hard	5200
Lime & Chert	5255
Lime-brown hard	5275
Lime-lite med	5315
Lime-grey hard	5363
Lime- lite soft	5371
Lime grey med	5415
Lime Arb. hard	5425
Lime grey med.	5445
Lime grey hard	5476
Lime-grey med.	5510
Lime-grey med.	5580
Lime- soft	5610
Lime-grey hard	5640 TD

Dry & abandoned

Well was drilled under supervision of geological dept
do not have records on tops of formations etc.

02-24-1945

20 10 380
5 22