

TYPE

NOTICE OF INTENTION TO DRILL

C-1
MI-1331

TO BE FILED WITH THE STATE CORPORATION COMMISSION
PRIOR TO COMMENCEMENT OF WELL

API Number 15-065-21,148-00-00
(For office use only)

1. Operator Arrowhead Petroleum, Inc.

Starting Date 8-26-79

Address Box 8287, Munger Station, Wichita, KS 67208

County Graham

2. Contractor Big Springs Drilling, Inc.

Sec 4 Twp 10 S Rge 23W ^E_W

Address Box 8287, Munger Station, Wichita, KS 67208

Spot Location NW $\frac{1}{4}$ SW $\frac{1}{4}$ SE $\frac{1}{4}$

3. Type of Equipment: Rotary X Cable Tool _____

Nearest Lease Line 330 ft.

4. Well to be Drilled for: Oil X Gas _____

Lease Name Rice Estate B

Disposal _____ Input _____ Other _____

5. Depth of Deepest Fresh Water within 1 mile 100 ft.

6. Depth of Municipal Water Well within 3 miles 100 ft.

7. Depth to Protect all Fresh Water 550 ~~150~~ ft.

Well No. 1



8. Amount of Surface Casing to be set 210 ft.

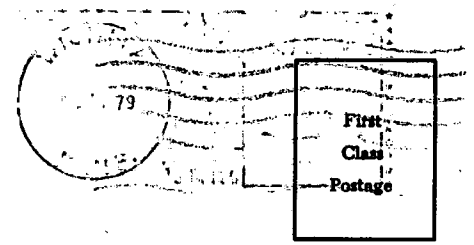
Est. Total Depth 4240 ft.

9. Alternate No. 1 _____ No. 2 X

REMARKS:

OPERATOR STATES THAT HE WILL COMPLY WITH K. S. A. 55-128

Signature of Operator  



State Corporation Commission of Kansas
Conservation Division
245 North Water
Wichita, Kansas 67202

RECEIVED
 STATE CORPORATION COMMISSION

JUL 18 1979
 07-18-1979
 CONSERVATION DIVISION
 Wichita, Kansas

(IF PREFERRED, MAIL IN ENVELOPE)