

## NOTICE OF INTENTION TO DRILL

TO BE FILED WITH THE STATE CORPORATION COMMISSION  
PRIOR TO COMMENCEMENT OF WELL

1. Operator John O. Farmer, Inc.  
 Address Box 352, Russell, Kansas 67665
2. Contractor John O. Farmer, Inc.  
 Address Box 352, Russell, Kansas 67665
3. Type of Equipment: Rotary  Cable Tool \_\_\_\_\_
4. Well to be Drilled for: Oil  Gas \_\_\_\_\_  
 Disposal \_\_\_\_\_ Input \_\_\_\_\_ Other \_\_\_\_\_
5. Depth of Deepest Fresh Water within 1 mile None ft.
6. Depth of Municipal Water Well within 3 miles None ft.
7. Depth to Protect all Fresh Water 100 ft.
8. Amount of Surface Casing to be set 215 ft.
9. Alternate No. 1 \_\_\_\_\_ No. 2  \_\_\_\_\_

API Number

15-193-20,045

(For office use only) - ○○○○

Starting Date

January 21, 1973

County

Thomas

Sec

34

Twp

10

S Rge

31<sup>R</sup>  
W

Spot Location

C SW/4 NE/4

Nearest Lease Line

660

ft.

Lease Name

Fellhoeelter

Well No.

1

Est. Total Depth

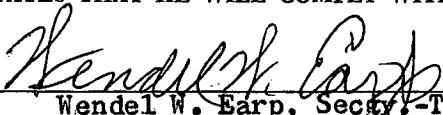

4,600

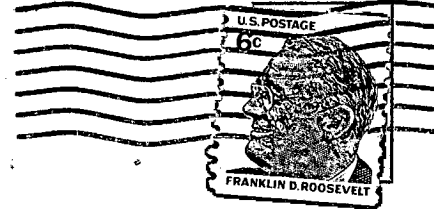
ft.

REMARKS:

OPERATOR STATES THAT HE WILL COMPLY WITH K. S. A. 55-128

Signature of Operator

  
 Wendel W. Earp, Secy. - Treas.
 



**State Corporation Commission of Kansas  
Conservation Division  
P. O. Box 17027  
Wichita, Kansas 67217**

**RECEIVED  
STATE CORPORATION COMMISSION  
JAN 18 1973  
CONSERVATION DIVISION  
Wichita, Kansas**

**(IF PREFERRED, MAIL IN ENVELOPE)**