


Give All Information Completely
Make Required Affidavit
Mail or Deliver Report to:
Conservation Division
State Corporation Commission
800 Bitting Building
Wichita, Kansas

WELL PLUGGING RECORD

NORTH



Locate well correctly on above Section Plat

Russell County. Sec. 24 Twp. 11 Rge. 15 (W) (W)
Location as "NE/CNW $\frac{1}{4}$ SW $\frac{1}{4}$ " or footage from lines SE SE NE
Lease Owner Anderson Prichard Oil Corp.
Lease Name Cook Well No. 1
Office Address Box 142, Great Bend, Kansas
Character of Well (completed as Oil, Gas or Dry Hole) Dry Hole
Date well completed Jan. 9 19.52
Application for plugging filed Jan. 9 19.52
Application for plugging approved Jan. 9 19.52
Plugging commenced Jan. 9 19.52
Plugging completed Jan. 9 19.52
Reason for abandonment of well or producing formation Dry Hole

If a producing well is abandoned, date of last production 19.
Was permission obtained from the Conservation Division or its agents before plugging was commenced? Yes

Name of Conservation Agent who supervised plugging of this well Eldon Petty
Producing formation Depth to top Bottom Total Depth of Well 3475' Feet
Show depth and thickness of all water, oil and gas formations.

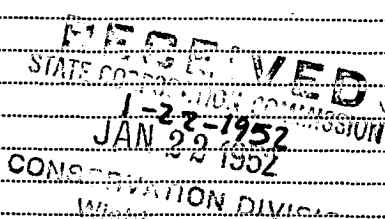
OIL, GAS OR WATER RECORDS

CASING RECORD

Formation	Content	From	To	Size	Put In	Pulled Out
				8-5/8"	220'	none

Describe in detail the manner in which the well was plugged, indicating where the mud fluid was placed and the method or methods used in introducing it into the hole. If cement or other plugs were used, state the character of same and depth placed, from feet to feet for each plug set.

3475' to 210' Heavy Rotary Mud
210' to 208 $\frac{1}{2}$ ' Wooden Plug
208 $\frac{1}{2}$ ' to 162' 15 sx cement & 1/2 sack hulls
162' to 41 $\frac{1}{2}$ ' Heavy Rotary Mud
41 $\frac{1}{2}$ ' to 40' Wooden Plug
40' to Surface 1/2 sack hulls & 10 sax cement



(If additional description is necessary, use BACK of this sheet)

Correspondence regarding this well should be addressed to W. J. Dearen, c/o Anderson Prichard Oil Corp.
Address Box 142, Great Bend, Kansas

STATE OF KANSAS, COUNTY OF BARTON, ss.

Gerald M. Dougherty (employee of owner) or (owner or operator) of the above-described well, being first duly sworn on oath, says: That I have knowledge of the facts, statements, and matters herein contained and the log of the above-described well as filed and that the same are true and correct. So help me God.


(Signature) Gerald M. Dougherty

Box 142, Great Bend, Kansas (Address)

SUBSCRIBED AND SWORN to before me this 21st day of January, 19.52

Verdella M. Hankins Notary Public.

My commission expires Dec. 4, 1954



Cook #1
Owner: Anderson-Prichard
Contractor: Earl F. Wakefield
Comm: 12-23-51 Comp: 1-9-52

SE SE NE 24-11-15
Russell County, Kansas
Casing: 220.26' of 8 5/8"

Elevation 1805

Blue Shale	30
Shale & Shells	80
Shale	120
Shale & Shells	945
Red Bed & Shale	1058
Anhydrate	1255
Shale	1500
Shale & Shells	1600
Shale & Lime Streaks	1790
Shale & Lime	1905
Shale & Lime Streaks	2005
Lime & Shale	2200
Shale & Lime Streaks	2320
Shale & Lime	2710
Lime & Shale	2772
Shale & Lime	2805
Lime & Shale	2971
Shale & Lime	2991
Lime	3275
Shale & Lime	3329
Lime & Shale	3333
Conglomerate, Cherty	3355
Lime	3380
Shale & Sand	3400
Arbuckle	3475
Total Depth	3475

STATE OF KANSAS)
) SS
COUNTY OF SEDGWICK)

I hereby certify that the above is a true and correct copy of the log on the Cook #1 well located SE SE NE, 24-11-15, Russell County, Kansas.

Earl F. Wakefield
Subscribed and sworn to before me this 17th day of January, 1952.

E. Jannel Gafney
Notary Public



PLUGGING
FILE SEC 24 T 11 R 152
BOOK PAGE 136 LINE 39

STATE COMMISSION
1-22-1952
JAN 22 1952
CONSERVATION DIVISION
WICHITA, KANSAS