

15-167-21059-00-00


LOG

FORM CP-4

STATE OF KANSAS
STATE CORPORATION COMMISSION
CONSERVATION DIVISION
P. O. BOX 17027
WICHITA, KANSAS 67217

WELL PLUGGING RECORD

Russell County, Sec. 26 Twp. 11 Rge. 15 (E) W (W)
N/2 SE/4 SW/4



Location as "NE/CNW&SW" or footage from lines
Lease Owner Graves Drilling Co., Inc.
Lease Name Eulert Well No. 1-26
Office Address 910 Union Center, Wichita, Kansas 67202
Character of Well (completed as Oil, Gas or Dry Hole) Dry Hole
Date well completed 6-22-1977
Application for plugging filed 6-22-1977
Application for plugging approved 6-22-1977
Plugging commenced 6-22-1977
Plugging completed 6-23-1977
Reason for abandonment of well or producing formation Dry Hole
If a producing well is abandoned, date of last production 19
Was permission obtained from the Conservation Division or its agents before plugging was commenced? Indicate by "Yes" or "No"

Name of Conservation Agent who supervised plugging of this well Duane Rankin
Producing formation _____ Depth to top _____ Bottom _____ Total Depth of Well 3,384 Feet
Show depth and thickness of all water, oil and gas formations.

OIL, GAS OR WATER RECORDS				CASING RECORD		
FORMATION	CONTENT	FROM	TO	SIZE	PUT IN	PULLED OUT
				8 5/8"	286'	Cemented w/160 sax


Describe in detail the manner in which the well was plugged, indicating where the mud fluid was placed and the method or methods used in introducing it into the hole. If cement or other plugs were used, state the character of same and depth placed, from _____ feet to _____ feet for each plug set.
Fill hole w/heavy mud
Push bridge plug to 480'
Spot 40 sax. cement on plug thru 4 1/2" drill pipe
Push bridge plug to 240'
Spot 20 sax. cement on plug thru 4 1/2" drill pipe
Push bridge plug to 40' w/ 1/2 sax. hulls on plug
Dump 10 sax. cement on plug to cellar
Dump 2 sax. cement in rat hole and mouse hole

(If additional description is necessary, use BACK of this sheet)
Name of Plugging Contractor Shields Drilling Co., Inc.
Address Shields Bldg., Russell, Kansas 67665

STATE OF Kansas COUNTY OF Russell
R. L. Shields (employee of owner) or (contractor or operator) of the above-described well, being first duly sworn on oath, says: That I have knowledge of the facts, statements, and matters herein contained and the log of the above-described well as filed and that the same are true and correct. So help me God.

(Signature) R. L. Shields
Shields Bldg., Russell, Kansas
(Address)

Subscribed and sworn to before me this 30th day of June, 1977
My commission expires May 26, 1979



Ruth Phillips
Notary Public.

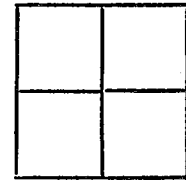
RECEIVED
STATE CORPORATION COMMISSION
7-6-1977
JUL 06 1977
CONSERVATION DIVISION
Wichita, Kansas



WELL LOG

Operator: Graves Drilling Co., Inc.
 Well: Eulert # 1-26
 Commenced: June 14, 1977
 Completed: June 23, 1977
 Contractor: Shields Drilling Co., Inc.

Well Description: N/2 SE/4 SW/4
 Sec. 26-11S-15W
 Russell Co., Kansas



Elevation:
 Treatment:
 Production: D & A
 Tops:

CASING RECORD

Size	Run	Pulled
8 5/5	286'	Cemented w/160 sacks

..... Figures Indicate Bottom of Formations

Shale & sand	291'
Shale & shells	490'
Sand	590'
Redbed	959'
Anhydrite	998'
Shale & shells	1,238'
Shale	1,570'
Shale & lime	2,214'
Lime	2,299'
Lime & shale	2,598'
Lime	3,384' R.T.D.

RECEIVED
 STATE CORPORATION COMMISSION
 7-6-1977
 JUL 06 1977

CONSERVATION DIVISION
 Wichita, Kansas