


15-193-20065-00-00

FORM CP-4

STATE OF KANSAS
STATE CORPORATION COMMISSION
CONSERVATION DIVISION
P. O. BOX 17027
WICHITA, KANSAS 67217

WELL PLUGGING RECORD



Locate well correctly on above Section Plat

Thomas County, Sec. 28 Twp. 10 Rge. 32 (E) W (W)
Location as "NE/CNW/SW" or footage from lines. C SW NE
Lease Owner Dreiling Oil, Inc.
Lease Name Beougher Well No. 1
Office Address Rt. #2, Victoria, KS 67671
Character of Well (completed as Oil, Gas or Dry Hole) Dry Hole
Date well completed 7-31 1975
Application for plugging filed 7-31 1975
Application for plugging approved 7-31 1975
Plugging commenced 7-31 1975
Plugging completed 7-31 1975
Reason for abandonment of well or producing formation Dry Hole

If a producing well is abandoned, date of last production 19
Was permission obtained from the Conservation Division or its agents before plugging was commenced? yes

Name of Conservation Agent who supervised plugging of this well Gilbert Balthazor, Palco, KS
Producing formation _____ Depth to top _____ Bottom _____ Total Depth of Well 4,690 Feet
Show depth and thickness of all water, oil and gas formations.

OIL, GAS OR WATER RECORDS

CASING RECORD

FORMATION	CONTENT	FROM	TO	SIZE	PUT IN	PULLED OUT
Surface Pipe				8 5/8"	268'	

Describe in detail the manner in which the well was plugged, indicating where the mud fluid was placed and the method or methods used in introducing it into the hole. If cement or other plugs were used, state the character of same and depth placed, from _____ feet to _____ feet for each plug set:

1st plug was set @ 1500' w/70 sacks cement
2nd plug was set @ 260' w/30 sacks cement
3rd plug was set @ 40' w/10 sacks cement


RECEIVED
STATE CORPORATION COMMISSION
AUG 6 1975
08-06-1975
CONSERVATION DIVISION
WICHITA, KANSAS

(If additional description is necessary, use BACK of this sheet)
Name of Plugging Contractor Dreiling Oil, Inc.
Address Rt. #2, Victoria, KS 67671

STATE OF KANSAS COUNTY OF ELLIS
I, Joseph A. Hess, Sec. Treas. of Drig. Cont. (Name of contractor) of the above-described well, being first duly sworn on oath, says: That I have knowledge of the facts, statements, and matters herein contained and the log of the above-described well as filed and that the same are true and correct. So help me God.

(Signature) Joseph A. Hess
JOSEPH A. HESS, Hays, KS 67601
(Address)

DESCRIBED AND SWORN TO before me this 5th day of August, 1975



Cecilia Basgall
Cecilia Basgall Notary Public.

DREILING OIL, INC.

Victoria, Kansas 67671

15-193-20065-00-00

WELL LOG

Dreiling Oil, Inc. Rt. #2				
Company	Victoria, KS 67671		Sec. 28	Twp. 10 Rng. 32
Farm	Beougher No. 1		Location	C SW NE
Total Depth	4,690'		County	Thomas
Comm.	7-21-75	Comp. 7-31-75	Elevation:	2068 K. B.
Contractor	Dreiling Oil, Inc. Rt. #2 Victoria, KS 67671			2065 D. F. 2063 G. R.

Casing Record
268' - 8 5/8"

Cement Record
225 sacks cement


Production:
D & A

Figures Indicate Bottom of Formations


0'	35'	Top Soil
35'	60'	Clay
60'	220'	Sand & Gravel
220'	2075'	Shale
2075'	2310'	Gyp - Shale STATE
2310'	2592'	Shale & Red Bed
2592'	2636'	Anhydrite
2636'	3300'	Shale
3300'	3330'	Shale
3330'	3837'	Shale - Lime
3837'	4100'	Lime - Shale
4100'	4690'	Lime
4690'	T.D.	


STATE OF KANSAS)
)ss
COUNTY OF ELLIS)

I, Joseph A. Hess, Secretary Treasurer of Dreiling Oil, Inc., upon oath states that the above and foregoing is a true and correct copy from the Daily Drilling Report from the Beougher #1.


JOSEPH A. HESS

Subscribed and sworn to before me this 5th day of August 1975.


Cecilia Basgall Notary Public



My commission expires: September 13, 1976.