

STATE OF KANSAS
STATE CORPORATION COMMISSION
200 Colorado Derby Building
Wichita, Kansas 67202

WELL PLUGGING RECORD
K.A.R.-82-3-117

API NUMBER 15-193-20,307-0000

LEASE NAME Nolette

WELL NUMBER 1-8

SPOT LOCATION C SE SE

SEC. 8 TWP. 10S RGE. 33W (E) or (W)

COUNTY Thomas

Date Well Completed 5-23-84

Plugging Commenced 5-23-84

Plugging Completed 5-24-84

TYPE OR PRINT
NOTICE: Fill out completely
and return to Cons. Div.
office within 30 days.

LEASE OPERATOR Prather Oil Corporation

ADDRESS 418 Petroleum Bldg., Amarillo, TX 79101

PHONE # (806) 374-5881 OPERATORS LICENSE NO. 8939

Character of Well D&A
(Oil, Gas, D&A, SWD, Input, Water Supply Well)

Did you notify the KCC/KDHE Joint District Office prior to plugging this well? Yes

Which KCC/KDHE Joint Office did you notify? Marion Schmidt, Hays, Ks.

Is ACO-1 filed? _____ If not, is well log attached? _____

Producing formation _____ Depth to top _____ bottom _____ T.D. 4790'

Show depth and thickness of all water, oil and gas formations.

OIL, GAS OR WATER RECORDS

CASING RECORD

Formation	Content	From	To	Size	Put in	Pulled out
<u>Surface</u>				<u>8-5/8"</u>	<u>340'</u>	<u>none</u>

Describe in detail the manner in which the well was plugged, indicating where the mud fluid was placed and the method or methods used in introducing it into the hole. If cement or other plugs were used state, the character of same and depth placed, from feet to feet each set.

1st plug set @ 2700' w/ 20 sx.

2nd plug set @ 1785' w/100 sx.

3rd plug set @ 390' w/ 40 sx.

4th plug set @ 40' w/ 10 sx

10 sx in the rat hole

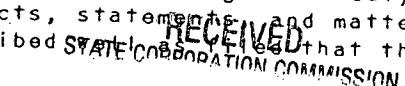

(If additional description is necessary, use BACK of this form.)

Name of Plugging Contractor Murfin Drilling Company License No. 6033
Address 250 N. Water, Suite 300, Wichita, KS 67202

STATE OF Kansas COUNTY OF Sedgwick, ss.


Robert A. Ramseyer, Jr.

(employee of operator) or
(operator) of above-described well, being first duly sworn on oath, says: That
I have read the above facts, statements and matters herein contained and
the log of the above-described well and that the same are true and
correctly recorded in the manner and by the method.



AUG 09 1984

(Signature) Robert A. Ramseyer, Jr.
Robert A. Ramseyer, Jr., 250 N. Water,
(Address) St. 300, Wichita, KS 67202



TO before me this 30 day of May 1984

My Commission expires: 4-25-87

Eleanor Hall


Notary Public

WELL LOG

PRATHER OIL CORPORATION
 COMPANY 418 Petroleum Bldg.
 Amarillo, TX 79101
 FARM NOLLETTE NO. 1-8
 RIG. NO. 15
 TOTAL DEPTH 4790'
 COMM. 5-16-84 COMP. 5-24-84
 CONTRACTOR MURFIN DRILLING COMPANY
 250 N. Water, Suite 300
 Wichita, KS 67202

SEC. 8 T. 10S R. 33W
 LOC. SE SE

COUNTY Thomas
 KANSAS



CASING
 20 10
 15 8-5/8" csg set @ 340' w/235 sx Class A, 2% galv
 12 6 3% cc
 13 5

PRODUCTION

FIGURES INDICATE BOTTOM OF FORMATIONS


Soil & Sand	395'
Sand & Shale	1745'
Shale	2698'
Anhydrite	2729'
Shale	3585'
Shale & Lime (RTD)	4790'

RECEIVED
 STATE CORPORATION COMMISSION
 AUG 09 1984
 CONSERVATION DIVISION
 Wichita, Kansas

State of Kansas
 County of Sedgwick ss:

I, Robert A. Ramseyer, Jr. of the Murfin Drilling Company

do hereby state that the above and foregoing is a true and correct copy of the log of the Nollette #1-8 well.



Robert A. Ramseyer, Jr.
 Robert A. Ramseyer, Jr.

Subscribed and sworn to before me this 30th day of May 19 84

My Commission Expires: 4-25-87

Eleanor Hall
 Eleanor Hall NOTARY PUBLIC