

**KANSAS CORPORATION COMMISSION
OIL & GAS CONSERVATION DIVISION
WELL COMPLETION FORM
WELL HISTORY - DESCRIPTION OF WELL & LEASE**

ORIGINAL
Form ACO-1
September 1999
Form Must Be Typed

Operator: License # 32710
 Name: Laymon Oil II, LLC
 Address: 1998 Squirrel Road
 City/State/Zip: Neosho Falls, KS 66758
 Purchaser: Coffeyville Resources
 Operator Contact Person: Kenneth Laymon
 Phone: (620) 963-2495
 Contractor: Name: Kelly Down Drilling Co., Inc
 License: 5661
 Wellsite Geologist: none
 Designate Type of Completion:
 New Well Re-Entry Workover
 Oil SWD SIOW Temp. Abd.
 Gas ENHR SIGW
 Dry Other (Core, WSW, Expl., Cathodic, etc)
 If Workover/Re-entry: Old Well Info as follows:
 Operator: _____
 Well Name: _____
 Original Comp. Date: _____ Original Total Depth: _____
 Deepening Re-perf. Conv. to Enhr./SWD
 Plug Back Plug Back Total Depth
 Commingled Docket No. _____
 Dual Completion Docket No. _____
 Other (SWD or Enhr.?) Docket No. _____

<u>01/13/06</u>	<u>01/17/06</u>	<u>01/27/06</u>
Spud Date or Recompletion Date	Date Reached TD	Completion Date or Recompletion Date

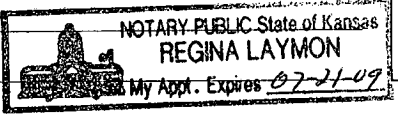
**RECEIVED
FEB 10 2006
KCC WICHITA**

API No. 15 - 207-26967-26968-00-00
 County: Woodson
SE SW NW Sec. 33 Twp. 23 S. R. 16 East West
2805 feet from (S) N (circle one) Line of Section
4130 feet from (E) W (circle one) Line of Section
 Footages Calculated from Nearest Outside Section Corner:
 (circle one) NE (SE) NW SW
 Lease Name: Fuller Well #: 30-05
 Field Name: Vernon
 Producing Formation: Mississippi
 Elevation: Ground: n/a Kelly Bushing: n/a
 Total Depth: 1460 Plug Back Total Depth: 1460
 Amount of Surface Pipe Set and Cemented at 40 Feet
 Multiple Stage Cementing Collar Used? Yes No
 If yes, show depth set _____ Feet
 If Alternate II completion, cement circulated from 40
 feet depth to surface w/ 10 sx cmt.
Alt 2 - Dlg - 10-16-08
Drilling Fluid Management Plan
 (Data must be collected from the Reserve Pit)
 Chloride content _____ ppm Fluid volume _____ bbls
 Dewatering method used _____
 Location of fluid disposal if hauled offsite: _____
 Operator Name: _____
 Lease Name: _____ License No.: _____
 Quarter _____ Sec. _____ Twp. _____ S. R. _____ East West
 County: _____ Docket No.: _____

INSTRUCTIONS: An original and two copies of this form shall be filed with the Kansas Corporation Commission, 130 S. Market - Room 2078, Wichita, Kansas 67202, within 120 days of the spud date, recompletion, workover or conversion of a well. Rule 82-3-130, 82-3-106 and 82-3-107 apply. Information of side two of this form will be held confidential for a period of 12 months if requested in writing and submitted with the form (see rule 82-3-107 for confidentiality in excess of 12 months). One copy of all wireline logs and geologist well report shall be attached with this form. ALL CEMENTING TICKETS MUST BE ATTACHED. Submit CP-4 form with all plugged wells. Submit CP-111 form with all temporarily abandoned wells.

All requirements of the statutes, rules and regulations promulgated to regulate the oil and gas industry have been fully complied with and the statements herein are complete and correct to the best of my knowledge.

Signature: Kenneth Laymon
 Title: Owner Date: 02/09/06
 Subscribed and sworn to before me this 9th day of Feb.
2006
 Notary Public: Regina Laymon
 Date Commission Expires: 07-21-09



KCC Office Use ONLY

Letter of Confidentiality Attached
 If Denied, Yes Date: _____
 Wireline Log Received
 Geologist Report Received
 UIC Distribution

Operator Name: Laymon Oil II, LLC Lease Name: Fuller Well #: 30-05
 Sec. 33 Twp. 23 S. R. 16 East West County: Woodson

INSTRUCTIONS: Show important tops and base of formations penetrated. Detail all cores. Report all final copies of drill stems tests giving interval tested, time tool open and closed, flowing and shut-in pressures, whether shut-in pressure reached static level, hydrostatic pressures, bottom hole temperature, fluid recovery, and flow rates if gas to surface test, along with final chart(s). Attach extra sheet if more space is needed. Attach copy of all Electric Wireline Logs surveyed. Attach final geological well site report.

Drill Stem Tests Taken Yes No
 (Attach Additional Sheets)
 Samples Sent to Geological Survey Yes No
 Cores Taken Yes No
 Electric Log Run Yes No
 (Submit Copy)
 List All E. Logs Run:

Log Formation (Top), Depth and Datum Sample
 Name Top Datum

RECEIVED
FEB 10 2006
KCC WICHITA

CASING RECORD <input checked="" type="checkbox"/> New <input type="checkbox"/> Used							
Report all strings set-conductor, surface, intermediate, production, etc.							
Purpose of String	Size Hole Drilled	Size Casing Set (In O.D.)	Weight Lbs. / Ft.	Setting Depth	Type of Cement	# Sacks Used	Type and Percent Additives
Surface	10 1/4"	8 5/8"	24#	40'	common	10	2%
Production	6 1/2"	4.5"	10#	1459'	portland	209	50/50 poz
Tubing		2 3/8"	407#	1442'			

ADDITIONAL CEMENTING / SQUEEZE RECORD				
Purpose:	Depth Top Bottom	Type of Cement	#Sacks Used	Type and Percent Additives
<input type="checkbox"/> Perforate <input type="checkbox"/> Protect Casing <input type="checkbox"/> Plug Back TD <input type="checkbox"/> Plug Off Zone				

Shots Per Foot	PERFORATION RECORD - Bridge Plugs Set/Type Specify Footage of Each Interval Perforated	Acid, Fracture, Shot, Cement Squeeze Record (Amount and Kind of Material Used)	Depth
2	1020 - 1030	75 gal 15% HCL Acid; 90 sks sand	1442
2	1073 - 1081		

TUBING RECORD	Size	Set At	Packer At	Liner Run <input type="checkbox"/> Yes <input type="checkbox"/> No

Date of First, Resumed Production, SWD or Enhr. 01/30/06 Producing Method Flowing Pumping Gas Lift Other (Explain)

Estimated Production Per 24 Hours	Oil Bbls.	Gas Mcf	Water Bbls.	Gas-Oil Ratio	Gravity
	1				

Disposition of Gas Vented Sold Used on Lease (If vented, Sumit ACO-18.)
 METHOD OF COMPLETION Open Hole Perf. Dually Comp. Commingled
 Other (Specify) _____

REPUBLIC State of Kansas
 JONNA LAVINSON
 K. Seaton

Kelly Down Drilling Co., Inc
1998 Squirrel Rd
Neosho Falls, KS 66758

620-963-2495

fax 620-963-2921

Laymon Oil II, LLC
1998 Squirrel Road
Neosho Falls, KS 66758

Fuller # 30-05
API: 15-207-26968
Spud Date: 01/13/06
Comp Date: 01/17/06
33/23/16 WO CO

Formation	From	To
Soil	0	32
Lime	32	36
Lime & Shale	36	602
Lime	602	680
Big Shale	680	838
Lime & Shale	838	1006
Black Shale	1006	1009
Lime 5'	1009	1013
Black Shale	1013	1014
Mucky Shale	1014	1018
Upper Sand	1018	1028
Shale	1028	1059
Cap Rock 1st	1059	1060
Lower	1060	1062
Shale	1062	1066
Sand Bottom	1066	1075
Shale	1075	1407
Mississippi Lime	1407	1428
1 st Break Ms Lime	1428	1442
Lime	1442	1460
Total Depth		1460

RECEIVED
FEB 10 2006
KCC WICHITA

Set 40' 8 5/8" surface w/10 sks cement.
Ran 1459' of 4 1/2" pipe.

Phone 5-2201

Locally Owned and Operated

"Courtesy" - "Quality" - "Service"

Since 1903

P.O. No.

THE NEW KLEIN LUMBER CO., INC.

MADISON & WALNUT

IOLA, KANSAS,

12/10, 2001

SOLD TO Laymon Oil


Billing Address

Delivered To

Loaded By

Hauled By

QUANTITY	DESCRIPTION	FEET	PRICE	TOTAL
100	SACK P Cement	100		799 00
		tax		58 32
40	4x8 LUMBER YARD			
10	2x4			
10	2x6			
10	2x8			
				857 32

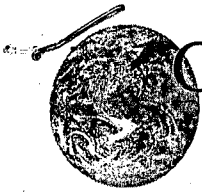


RECEIVED
 FEB 10 2006
 KCC WICHITA

NOTICE: ACCOUNTS ARE DUE BY THE 10th OF THE MONTH. PAST DUE ACCOUNTS ARE SUBJECT TO FINANCE CHARGE COMPUTED AT 1-1/2% PER MONTH ON THE BALANCE, ANNUAL PERCENTAGE RATE OF 18%.

No. 112457

X RECEIVED ABOVE IN GOOD ORDER



CONSOLIDATED
OIL WELL
SERVICES, INC.
 AN INFINITY COMPANY

REMIT TO
 Consolidated Oil Well Services, Inc.
 Dept. 1228
 Denver, CO 80256

MAIN OFFICE
 P.O. Box 884
 Chanute, KS 66720
 620/431-9210 • 1-800/467-8676
 FAX 620/431-0012

INVOICE

Invoice # 202168

Invoice Date: 01/20/2006 Terms: 0/30,n/30

Page 1

LAYMON OIL % K. LAYMON
 1998 SQUIRREL ROAD
 NEOSHO FALLS KS 66758
 (620)963-2495

PULLER 30-05
 33-16-23
 5059
 01/17/06

Part Number	Description	Qty	Unit Price	Total
1107	FLO-SEAL (25#)	2.00	44.9000	89.80
1118B	PREMIUM GEL / BENTONITE	9.00	7.0000	63.00
1124	50/50 POZ CEMENT MIX	209.00	7.9500	1661.55
4404	4 1/2" RUBBER PLUG	1.00	40.0000	40.00
	Description	Hours	Unit Price	Total
122	TON MILEAGE DELIVERY	1.00	477.49	477.49
164	CEMENT PUMP	1.00	800.00	800.00
164	EQUIPMENT MILEAGE (ONE WAY)	50.00	3.15	157.50
164	CASING FOOTAGE	1461.00	.00	.00
T-63	WATER TRANSPORT (CEMENT)	3.00	98.00	294.00

RECEIVED
 FEB 10 2006

KCC WICHITA

11998
 1/24/06

Parts:	1854.35	Freight:	.00	Tax:	116.83	AR	3700.17
Labor:	.00	Misc:	.00	Total:	3700.17		
Sublt:	.00	Supplies:	.00	change:	.00		

Signed _____ Date _____

BARTLESVILLE, OK
 P.O. Box 1453 74005
 918/338-0808

EUREKA, Ks
 820 E. 7th 67045
 620/583-7664

OTTAWA, Ks
 2631 So. Eisenhower Ave. 66067
 785/242-4044

GILLETTE, WY
 300 Enterprise Avenue 82716
 307/686-4914

THAYER, Ks
 8655 Dorn Road 66776
 620/839-5269