

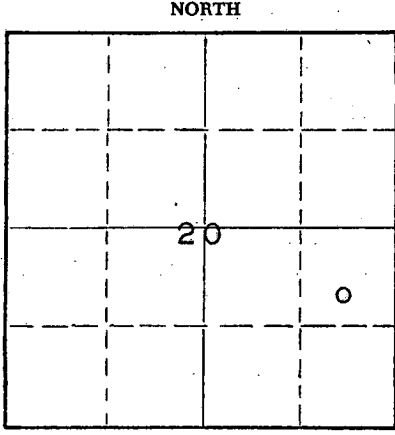
15-065-00410-0000

STATE OF KANSAS
STATE CORPORATION COMMISSION

WELL PLUGGING RECORD

Give All Information Completely
Make Required Affidavit
Mail or Deliver Report to:
Conservation Division
State Corporation Commission
800 Bitting Building
Wichita, Kansas

Graham County. Sec. 20 Twp. 9S Rge. 23W (E) (W)
Location as "NE/CNW/SW" or footage from lines C S 1/2 NE SE
Lease Owner Imperial Drilling Company, Inc.
Lease Name Gick Well No. 1
Office Address 903 Union Natl Bank Bldg., Wichita 2, Kansas
Character of Well (completed as Oil, Gas or Dry Hole) Dry Hole
Date well completed August 30, 1954
Application for plugging filed August 30, 1954
Application for plugging approved August 30, 1954
Plugging commenced August 30, 1954
Plugging completed August 30, 1954
Reason for abandonment of well or producing formation
No commercial shows of oil.
If a producing well is abandoned, date of last production 19
Was permission obtained from the Conservation Division or its agents before plugging was commenced? yes



Locate well correctly on above Section Plat

Name of Conservation Agent who supervised plugging of this well Eldon Petty, Box 326, Hays, Kansas
Producing formation _____ Depth to top _____ Bottom _____ Total Depth of Well 4382 Feet
Show depth and thickness of all water, oil and gas formations.

OIL, GAS OR WATER RECORDS

CASING RECORD

FORMATION	CONTENT	FROM	TO	SIZE	PUT IN	PULLED OUT
				8-5/8"	221'	

Describe in detail the manner in which the well was plugged, indicating where the mud fluid was placed and the method or methods used in introducing it into the hole. If cement or other plugs were used, state the character of same and depth placed, from _____ feet to _____ feet for each plug set.


Set #1 plug at 200' from surface W/20 sacks cement. Filled hole with rotary mud to 40'. Set #2 plug W/10 sacks cement.

RECEIVED
STATE CORPORATION COMMISSION
10-13-54
OCT 15 1954
CONSERVATION DIVISION
WICHITA, KANSAS

(If additional description is necessary, use BACK of this sheet)
Name of Plugging Contractor Imperial Drilling Company, Inc.
Address 903 Union National Bank Building, Wichita 2, Kansas

STATE OF KANSAS, COUNTY OF SEDGWICK, ss.
Raymond L. Bacon (employee of owner) or (owner or operator) of the above-described well, being first duly sworn on oath, says: That I have knowledge of the facts, statements, and matters herein contained and the log of the above-described well as filed and that the same are true and correct. So help me God.

(Signature) Ray L. Bacon Vice-Pres
903 Union National Bank Bldg.
Wichita, Kansas



October, 7th day of October, 1954
Marilyn E. Fox
Notary Public.

PLUGGING
FILE SEC 20 9 23W
BOOK PAGE 60 LINE 35

DRILLER'S LOG

Imperial Drilling Company, Inc.
 903 Union National Bank Building
 Wichita 2, Kansas

Gick #1
 C S $\frac{1}{2}$ NE SE Sec. 20-9S-23W
 Graham County, Kansas

Total Depth: 4382'

Commenced: 8-17-54 Completed: 8-30-54 Elevation: 2442' R.B.
 Production: D & A

Contractor: Imperial Drilling Company, Inc.,
 Wichita, Kansas

Casing Record: Set 8-5/8" Surface Pipe at 221' W/150 sacks cement.

Figures indicate bottom of formations:

Surface Sand and Clay	221'		
Blue Clay and Shale	389'		
Shale and Shells	1560'		
Dakota Sand	1800'	Anhydrite	2042' (/400)
Shale, Shells & Red Bed	1965'	Heebner	3748' (-1306)
Shale and Shells	2042'	Lansing	3787' (-1345)
Anhydrite	2086'	Base Kansas City	4009' (-1567)
Shale and Shells	2835'	Marmaton	4103' (-1661)
Shale and Lime	3676'	Conglomerate	4292' (-1850)
Lime	4219'	Arbuckle	4352' (-1910)
Lime (Conglomerate)	4256'	Rotary Total Depth	4382' (-1940)
Lime	4282'		
Lime (cherty)	4336'		
Conglomerate	4356'		
Lime	4382'		
Total Depth	4382'		

We hereby certify this to be a correct and accurate log of the above described well as shown on the daily drilling reports.

RECEIVED
 STATE CORPORATION COMMISSION

OCT 13 1954

CONSERVATION DIVISION
 Wichita, Kansas

IMPERIAL DRILLING COMPANY, INC.


By: Ray L. Bacon
 Vice-President

Subscribed and sworn to before me this 4th day of October, 1954.

My Commission Expires:

November 9, 1957

Marilyn E. Fox
 Notary Public



PLUGGING
 FILE SEC 20 T 9 R 23W
 BOOK PAGE 60 LINE 35