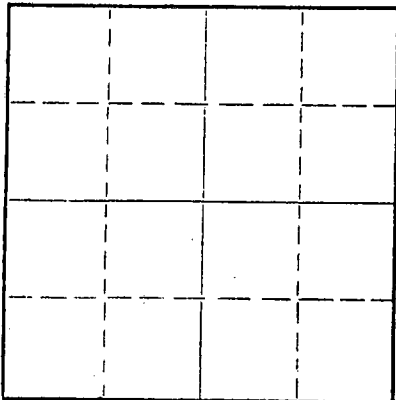


WELL PLUGGING RECORD

Give All Information Completely
Make Required Affidavit
Mail or Deliver Report to:
Conservation Division
State Corporation Commission
211 No. Broadway
Wichita, Kansas

NORTH



Locate well correctly on above
Section Plat

Thomas County. Sec. 27 Twp. 10S Rge. 33W (E) (W)
Location as "NE/CNW/SW" or footage from lines C NW NW
Lease Owner Murfin Drilling Company
Lease Name Rhea Well No. 1
Office Address 617 Union Center, Wichita, Kansas 67202
Character of Well (completed as Oil, Gas or Dry Hole) D&A
Date well completed 5/11/1969
Application for plugging filed 5/11/1969
Application for plugging approved 5/11/1969
Plugging commenced 5/11/1969
Plugging completed 5/11/1969
Reason for abandonment of well or producing formation D&A

If a producing well is abandoned, date of last production 19____
Was permission obtained from the Conservation Division or its agents before plugging was commenced? yes

Name of Conservation Agent who supervised plugging of this well W. L. Nichols
Producing formation _____ Depth to top _____ Bottom _____ Total Depth of Well 4860 Feet
Show depth and thickness of all water, oil and gas formations.

OIL, GAS OR WATER RECORDS

CASING RECORD

FORMATION	CONTENT	FROM	TO	SIZE	PUT IN	PULLED OUT

Describe in detail the manner in which the well was plugged, indicating where the mud fluid was placed and the method or methods used in introducing it into the hole. If cement or other plugs were used, state the character of same and depth placed, from _____ feet to _____ feet for each plug set.

1st plug - 100 sxs. cem. @ 1750'
2nd plug - 20 sxs. cem. @ 335
3rd plug - 10 sxs. cem. @ 40'

RECEIVED
STATE CORPORATION COMMISSION
JUN 23 1969
CONSERVATION DIVISION
Wichita, Kansas

(If additional description is necessary, use BACK of this sheet)

Name of Plugging Contractor Murfin Drilling Company
Address 617 Union Center, Wichita, Kansas

STATE OF Kansas, COUNTY OF Sedgwick, ss.
James R. Daniels (employee of owner) of the above-described well, being first duly sworn on oath, says: That I have knowledge of the facts, statements, and matters herein contained and the log of the above-described well as filed and that the same are true and correct. So help me God.

(Signature) James R Daniels
617 Union Center, Wichita, Kansas
(Address)

SUBSCRIBED AND SWORN TO before me this 20th day of June, 1969

BARBARA KARGES, Notary Public
My commission expires July 25, 1972

Barbara Karges
Notary Public.



15-193-20017-0000

WELL LOG

COMPANY Murfin Drilling Company

FARM Rhea

NO. 1

SEC. 27 T. 10S R. 33W

LOC. C NW NW

W2

PT
KLL

RIG. NO. 2

TOTAL DEPTH 4860'

COMM. 4/23/69


COMP. 5/11/69

COUNTRY Thomas
KANSAS

SHOT OR TREATED

CONTRACTOR Murfin Drilling Co.

ISSUED



CASING

20	10
15	8 5/8" w/250 sxs.
12	6
13	5

ELEVATION

PRODUCTION D&A

FIGURES INDICATE BOTTOM OF FORMATIONS

140 Clay & sand
 240 Shale sand
 320 Shale
 1220 Shale
 1705 Shale ?
 2120 Shale
 2450 Red Bed-sand-shale
 2825 Shale-Red Bed
 3030 Shale & sand
 3050 Shale
 3190 Shale-lime
 3325 Shale-lime
 3468 Lime & shale
 3555 Lime
 3690 Lime
 3740 Lime
 3890 Lime
 4050 Lime
 4105 Lime
 4200 Lime
 4285 Lime
 4340 Lime
 4430 Lime
 4470 Lime
 4525 Lime
 4565 Lime
 4625 Lime
 4685 Lime
 4715 Lime
 4770 Lime
 4823 Lime
 4855 Lime
 4860 Lime

RECEIVED
 STATE CORPORATION COMMISSION
 JUN 23 1969
 CONSERVATION DIVISION
 Wichita, Kansas

State of Kansas

County of Sedgwick


ss:

I, Kenneth E. Cookson of the Murfin Drilling Company Company

upon oath state that the above and foregoing is a true and correct copy of the log of the Rhea #1 well.

Subscribed and sworn to before me this 20th June 1969

My Commission Expires My commission expires July 25, 1972



Kenneth E. Cookson

Barbara Karges
NOTARY PUBLIC