

15-193-20090-0000

STATE OF KANSAS
STATE CORPORATION COMMISSION


Form CP-4

Give All Information Completely
Make Required Affidavit
Mail or Deliver Report to:
Conservation Division
State Corporation Commission
P. O. Box 17027
Wichita, Kansas 67217
NORTH

WELL PLUGGING RECORD

Thomas County, Sec. 36 Twp. 10S Rge. (E) 33 (W)

Location as "NE/CNW/SE" or footage from lines SE NW
Lease Owner Chief Drilling Co., Inc. & Bill J. Porter
Lease Name Bell-Bogart Well No. #1
Office Address 905 Century Plaza, Wichita, Kansas 67202
Character of Well (completed as Oil, Gas or Dry Hole) Dry Hole
Date well completed 10/27/76 19
Application for plugging filed 10/28/76 19
Application for plugging approved 10/27/76 19
Plugging commenced 10/27/76 19
Plugging completed 10/27/76 19
Reason for abandonment of well or producing formation Dry Hole



Locate well correctly on above Section Plat

If a producing well is abandoned, date of last production 19
Was permission obtained from the Conservation Division or its agents before plugging was commenced? Yes

Name of Conservation Agent who supervised plugging of this well Gilbert Baltzor

Producing formation _____ Depth to top _____ Bottom _____ Total Depth of Well 4750 Feet
Show depth and thickness of all water, oil and gas formations.

OIL, GAS OR WATER RECORDS

CASING RECORD

FORMATION	CONTENT	FROM	TO	SIZE	PUT IN	PULLED OUT
		0	317'	8 5/8"		

Describe in detail the manner in which the well was plugged, indicating where the mud fluid was placed and the method or methods used in introducing it into the hole. If cement or other plugs were used, state the character of same and depth placed, from _____ feet to _____ feet for each plug set.

Plugged through drill pipe @ 1550' w/70 sx. cement
Plugged through drill pipe @ 300' w/20 sx. cement
Plugged throug drill pipe @ 40' w/10 sx. cement

RECEIVED
STATE CORPORATION COMMISSION
11-3-76
NOV 03 1976
CONSERVATION DIVISION
Wichita, Kansas

(If additional description is necessary, use BACK of this sheet)
Name of Plugging Contractor Chief Drilling Co., Inc.
Address 905 Century Plaza, Wichita, Kansas 67202

STATE OF KANSAS, COUNTY OF SEDGWICK

(employee of owner) or (owner or operator) of the above-described well, being first duly sworn on oath, says: That I have knowledge of the facts, statements, and matters herein contained and the log of the above-described well as filed and that the same are true and correct. So help me God.

(Signature) Jim Polson
905 Century Plaza, Wichita, Ka. 67202
(Address)

SUBSCRIBED AND SWORN TO before me this 28th day of October, 19 76

My commission expires _____

MARILYN SINARD
STATE NOTARY PUBLIC
SEDGWICK COUNTY, KANSAS
MY COMM. EXP. APR. 30, 1979

Marilyn Sinard
Marilyn Sinard
Notary Public.

15-193-20090-0000

November 2, 1976

DRILLERS LOG

#1 Bell-Bogart
C SE NW
Sec. 36-10S-33W
Thomas County, Kansas

OPERATOR: Chief Drilling Co., Inc. & Bill J. Porter
CONTRACTOR: Company Tools
COMMENCED: October 18, 1976
COMPLETED: October 27, 1976

Elev: Gr: 3120
DF: 3123
KB: 3125


8 5/8" @ 317' w/285 sx

0	320	Shale & Sand
320	520	Sand & Shale
520	1380	Shale
1380	1910	Shale & Sand
1910	4219	Shale
4219	4750	Lime
4750		RTD

RECEIVED
STATE CORPORATION COMMISSION
NOV 03 1976
CONSERVATION DIVISION
Wichita, Kansas

We certify that the above and foregoing is a true and correct copy of the log on the #1 Bell-Bogart located in Thomas County, Kansas.


CHIEF DRILLING CO., INC.



Jim Robinson, Vice President

Subscribed and sworn to before me this 2nd day of November, 1976.

MARILYN SINARD
STATE NOTARY PUBLIC
SEDGWICK COUNTY, KANSAS
MY COMM. EXP. APR. 30, 1979



Marilyn Sinard Notary Public