

CORRECTION: Changed from Well No. 11SWD to Well No. 13SWD 15-065-30158-0000

TYPE OR PRINT

NOTICE OF INTENTION TO DRILL

C-1


TO BE FILED WITH THE STATE CORPORATION COMMISSION PRIOR TO COMMENCEMENT OF WELL

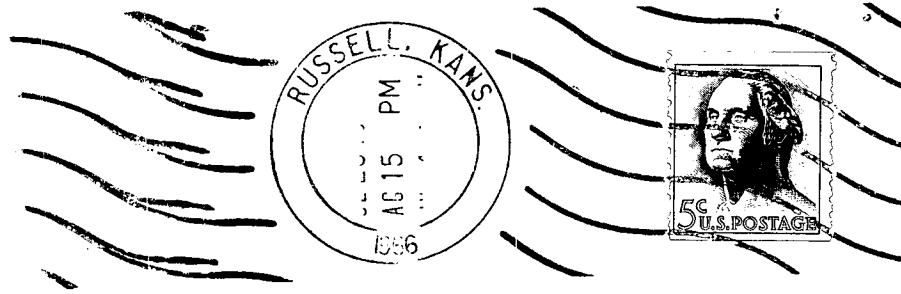
1. Operator Cities Service Oil Co. Address Box 553 Russell, Kansas 67665
2. Lease name Denio A Well No. 13SWD County Graham
3. Well Location 435' FSL 2185' FWL Sec. 31 Township 9S Range 23W
4. Well to be drilled 435 ft. from nearest lease line.
5. Drilling Contractor Leben Drilling Co. Address 815 Wichita Plaza, Wichita, Kansas
6. Type of equipment: Rotary Cable Tool Approx. date operation to begin August 4 1966.
7. Well to be drilled for Oil Gas Disposal Input Estimated Total Depth of Well 1800 ft.
8. Depth of deepest fresh water well within one mile of location 70 ft. If none exists, write NONE.
9. Ground elevation at location is approx. 21 ft. higher or - ft. lower than ground elevation at water well.
10. Depth of the deepest municipal water well within three miles of location - ft. If none exists, write NONE
None
11. Operator states that he will set surface pipe at least 25 ft. below all Tertiary or unconsolidated deposits and, taking into consideration differences in ground elevations, that the minimum depth necessary, to the best of his knowledge and belief, to protect all fresh water zones is 91 ft. and operator agrees to set surface pipe at this location to a depth of not less than 1800 ft. Alternate 1 Alternate 2 .

REMARKS: Will not run surface pipe. Will run 7" OD casing to total depth and cement to surface - will perforate Cheyenne for disposal

Approval received from State Corporation
Commission Docket #79,869-C
(C-12785)

Signature of Operator





State Corporation Commission of Kansas
Conservation Division
500 Insurance Building
212 North Market
Wichita 2, Kansas

RECEIVED
STATE CORPORATION COMMISSION
8-16-66
AUG 16 1966

CONSERVATION DIVISION
Wichita, Kansas

(IF PREFERRED, MAIL IN ENVELOPE)

8/1/66

15-065-30158-0000

TYPE OR PRINT

NOTICE OF INTENTION TO DRILL

C-1


TO BE FILED WITH THE STATE CORPORATION COMMISSION PRIOR TO COMMENCEMENT OF WELL

1. Operator Cities Service Oil Company Address Box 553 Russell, Kansas 67665
2. Lease name Denio A Well No. 11 SWD County Graham
3. Well Location 435' FSL 2185' FWL Sec. 31 Township 9S Range 23W
4. Well to be drilled 435 ft. from nearest lease line.
5. Drilling Contractor Leben Drilling Co. Address 815 Wichita Plaza, Wichita, Kansas
6. Type of equipment: Rotary Cable Tool Approx. date operation to begin Aug. 4 1966.
7. Well to be drilled for Oil Gas Disposal Input Estimated Total Depth of Well 1800 ft.
8. Depth of deepest fresh water well within one mile of location 70 ft. If none exists, write NONE -.
9. Ground elevation at location is approx. 21 ft. higher or _____ ft. lower than ground elevation at water well.
10. Depth of the deepest municipal water well within three miles of location - ft. If none exists, write NONE none.
11. Operator states that he will set surface pipe at least 25 ft. below all Tertiary or unconsolidated deposits and, taking into consideration differences in ground elevations, that the minimum depth necessary, to the best of his knowledge and belief, to protect all fresh water zones is 91 ft. and operator agrees to set surface pipe at this location to a depth of not less than 1800 ft. Alternate 1 Alternate 2 Will not run surface pipe.

REMARKS: Will run 7" OD casing to total depth and cement to surface. Will perforate Cheyenne for disposal. Approval received from State Corporation Commission Docket #79,369-C (C-12,785)

Signature of Operator

MM Gardin



**State Corporation Commission of Kansas
Conservation Division
500 Insurance Building
212 North Market
Wichita 2, Kansas**

RECEIVED
STATE CORPORATION COMMISSION
8-2-66
AUG 2 1966
CONSERVATION DIVISION
Wichita Kansas

(IF PREFERRED, MAIL IN ENVELOPE)