

TO:  
STATE CORPORATION COMMISSION  
CONSERVATION DIVISION - PLUGGING  
130 SOUTH MARKET, SUITE 2078  
WICHITA, KANSAS 67202

API Well Number: 15-051-22073-00-01  
Spot: SWNWNE Sec/Twnshp/Rge: 33-14S-17W  
4084 feet from S Section Line, 2160 feet from E Section Line  
Lease Name: L AND L BRULL Well #: 1  
County: ELLIS Total Vertical Depth: 3506 feet

Operator License No.: 3370  
Op Name: BRULL, ALLEN  
Address: 2146 BUTTERFIELD TRAIL RD  
VICTORIA, KS 67671

String	Size	Depth (ft)	Pulled (ft)	Comment
PROD	5.5	3500	0	w/150 sxs cmt
SURF	8.625	280'	0	w/175 sxs cmt <u>113.95</u>

Well Type: SWD UIC Docket No: D22033.0 Date/Time to Plug: 01/06/2009 12:00 PM  
Plug Co. License No.: 6426 Plug Co. Name: EXPRESS WELL SERVICE & SUPPLY INC  
Proposal Rcvd. from: TOM CASEY Company: BRULL, ALLEN Phone: (785) 625-5334

Proposed Plugging Method: Ordered 150 sxs 60/40 pozmix - 4% gel - 6 sxs gel.

Plugging Proposal Received By: CASE MORRIS WitnessType: COMPLETE (100%)  
Date/Time Plugging Completed: 01/06/2009 2:30 PM KCC Agent: MARVIN MILLS

Actual Plugging Report:

Ran tubing to 3758' - pumped 6 sxs gel - followed with 25 sxs cement.  
Pulled tubing to 1661' - pumped 90 sxs cement with good circulation of cement.  
Pulled tubing out - topped off with 20 sxs cement.  
Tied onto 8 5/8" - full.  
Max. P.S.I. 800#.

Perfs:

**INVOICED**  
DATE 1-27-09  
INV. NO. 2009061095


RECEIVED  
KANSAS CORPORATION COMMISSION  
**JAN 12 2009**  
CONSERVATION DIVISION  
WICHITA, KS

Remarks: ALLIED CEMENTING COMPANY-TICKET #34847.

Plugged through: TBG

District: 04

Signed




(TECHNICIAN)

CM

Form CP-2/3

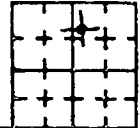
JAN 07 2009



L & L OIL OPERATIONS  
 1519 HANEY  
 HAYS, KS 67601  
 CONTR ALLEN DRILLING CO. CTY FILLIS  
 GEOL FIELD HERL EXT (1/2 S)  
 1944 KB CM 9/4/80 CARD ISSUED 1/8/81 IP D&A/ARB

REPLACEMENT CARD

33-14-17W  
 SW NW NE



API 15-051-22,073

LOG	TOPS	DEPTH	DATUM
TOP		2914	- 970
HEEB		3167	-1223
TOR		3186	-1242
LKC		3214	-1270
BKC		3442	-1438
ARB		3466	-1522
RTD		3506	-1552

8-5/8" 280/175sx, 5 1/2" 3500/150sx  
 DST (1) 2947-2954 (TOP)/60-45-30-45,  
 REC 25' M, ISIP 880-FSIP NA#,  
 FP NA  
 DST (2) 3156-3188 (TOR)/DETAILS NA  
 DST (3) 3224-3310 (LANS)/60-45-30-45,  
 REC 110' SOCM, ISIP 1077-FSIP NA#,  
 FP NA  
 DST (4) 3360-3445 (LANS)/60-45-60-45,  
 REC 30' M, ISIP 922-FSIP NA#, FP  
 NA

INFO RELEASED: 6/11/81 (OVER)  
 WAS TEMP ABO

INDEPENDENT OIL & GAS SERVICE  
 WICHITA, KANSAS

L & L OIL OPERATIONS #1 BRULL 33-14-17W  
 SW NW NE

DST (5) 3420-3475 (ARB)/45-30-15-15,  
 REC 15' M, ISIP 72-FSIP NA#, FP  
 NA  
 DST (6) 3422-3495 (ARB)/60-45-60-45,  
 REC 60' OCM, ISIP 808-FSIP NA#,  
 FP NA  
 DST (7) 3495-3506 (ARB)/60-45-60-45,  
 REC 65' OCM, ISIP 849-FSIP NA#,  
 FP NA  
 MICT - CO, (ARB OH), HFW, PF (ARB),  
 3490-96, HFW, PF (LKC) 3310-12,  
 3284-86, 3241-43, AC 1500 G, SWB LD  
 & SWB SO & WTR, PROD NON-COMMERCIAL,  
 P&A