

STATE OF KANSAS  
STATE CORPORATION COMMISSION

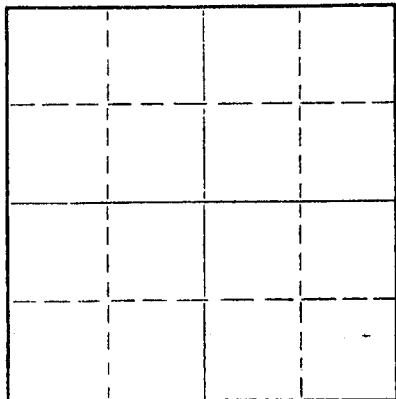
Give All Information Completely  
Make Required Affidavit  
Mail or Deliver Report to:  
Conservation Division  
State Corporation Commission  
212 No. Market  
Wichita, Kansas

WELL PLUGGING RECORD

Ellis County, Sec. 33 Twp. 11S Rge. 16W (E) (W)

Location as "NE/CNW%SW%" or footage from lines NE SW NW  
Lease Owner Leben & McClure  
Lease Name Chrisler Well No. 1  
Office Address Box 486, Great Bend, Kansas 67530  
Character of Well (completed as Oil, Gas or Dry Hole) Dry Hole  
Date well completed 1-24-67 19  
Application for plugging filed 1-24-67 19  
Application for plugging approved 1-24-67 19  
Plugging commenced 1-24-67 19  
Plugging completed 1-24-67 19  
Reason for abandonment of well or producing formation Dry Hole

NORTH



Locate well correctly on above Section Plat

If a producing well is abandoned, date of last production \_\_\_\_\_ 19\_\_\_\_  
Was permission obtained from the Conservation Division or its agents before plugging was commenced? yes

Name of Conservation Agent who supervised plugging of this well Leo Massey  
Producing formation \_\_\_\_\_ Depth to top \_\_\_\_\_ Bottom \_\_\_\_\_ Total Depth of Well 3443 Feet  
Show depth and thickness of all water, oil and gas formations.


OIL, GAS OR WATER RECORDS

CASING RECORD

FORMATION	CONTENT	FROM	TO	SIZE	PUT IN	PULLED OUT
				8 5/8"	247'	none

Describe in detail the manner in which the well was plugged, indicating where the mud fluid was placed and the method or methods used in introducing it into the hole. If cement or other plugs were used, state the character of same and depth placed, from \_\_\_\_\_ feet to \_\_\_\_\_ feet for each plug set.

Mud to 245' - plug - 1/4 sk. hulls - 20 sks. cement through drill pipe  
Mud to 40' - 1/2 sk. hulls - plug - 10 sks. cement  
2 sacks in rathole



(If additional description is necessary, use BACK of this sheet)

Name of Plugging Contractor Leben Drilling, Inc.  
Address Box 486, Great Bend, Kansas 67530

STATE OF KANSAS, COUNTY OF BARTON, ss.  
Leslie Kite (employee of owner) or (owner or operator) of the above-described well, being first duly sworn on oath, says: That I have knowledge of the facts, statements, and matters herein contained and the log of the above-described well as filed and that the same are true and correct. So help me God.


(Signature) Leslie Kite

P. O. Box 486, Great Bend, Kansas 67530 (Address)

SUBSCRIBED AND SWORN to before me this 30th day of January, 1967

Glauda Nichols Notary Public.

My commission expires April 1, 1967



15-051-20003-00-00

DRILLER'S LOG

COMPANY: Leben & McClure  
 CONTRACTOR: LEBEN DRILLING, INC.  
 FARM: CHRISLER #1  
 LOCATION: NE SW NW SEC. 33-11S-16W  
 ELLIS COUNTY, KANSAS  
 COMMENCED: 1-17-67  
 COMPLETED: 1-24-67

-----

0	247	Surface Soil, Shale
247	275	Shale
275	345	Sand
345	370	Shale
370	500	Sand
500	670	Sand, Shale
670	1009	Redbed
1009	1048	Anhydrite
1048	1313	Shale
1313	1407	Shale, Lime
1407	1595	Shale
1595	2412	Lime, Shale
2412	2745	Shale
2745	3443	Lime
	<u>3443</u>	<u>RTD - D. &amp; A.</u>

RECEIVED  
 STATE CORPORATION COMMISSION  
 1-31-1967  
 JAN 31 1967  
 CONSERVATION DIVISION  
 Topeka, Kansas

-----

8 5/8" used 24# surface casing set @ 247' cemented with 175 sacks  
 Common cement, 2% cc


-----

I, Leslie Kite, do hereby certify that the above and foregoing is  
 a true and correct copy of the log of the Chrisler #1 Well, located  
 NE SW NW of Section 33, Township 11 South, Range 16 West, Ellis County,  
 Kansas, as reflected by the records of Leben Drilling, Inc.

Leslie Kite  
 Leslie Kite

STATE OF KANSAS )  
 ) SS  
 COUNTY OF BARTON)

Subscribed and sworn to and before me, a Notary Public, in  
 and for Barton County, Kansas, this 30th day of January, 1967.



Ulanda Nichols  
 Ulanda Nichols

My Commission Expires:  
 April 1, 1967