

STATE OF KANSAS  
STATE CORPORATION COMMISSION

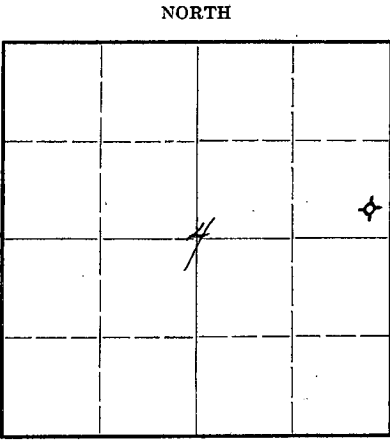
Give All Information Completely  
Make Required Affidavit  
Mail or Deliver Report to:  
Conservation Division  
State Corporation Commission  
800 Bitting Building  
Wichita, Kansas

OR  
FORMATION PLUGGING RECORD

Strike out upper line  
when reporting plug-  
ging of formations.

Ellis County. Sec. 4 Twp. 11 Rge. (E) 16 (W)

Location as "NE $\frac{1}{4}$ NW $\frac{1}{4}$ SW $\frac{1}{4}$ " or footage from lines. SE SE NE  
Lease Owner. C E ASH  
Lease Name. W J Craig Well No. 1 A  
Office Address. 309 Petroleum Bldg.; Wichita 2, Kansas  
Character of Well (completed as Oil, Gas or Dry Hole). Dry  
Date well completed. 10-15 1946  
Application for plugging filed. 10-15 1946  
Application for plugging approved. 10-15 1946  
Plugging commenced. 10-15 1946  
Plugging completed. 10-15 1946  
Reason for abandonment of well or producing formation. Dry



Locate well correctly on above  
Section Plat


If a producing well is abandoned, date of last production. 19  
Was permission obtained from the Conservation Division or its agents before plugging was com-  
menced? Yes

Name of Conservation Agent who supervised plugging of this well. H W Kerr  
Producing formation. Arbuckle Depth to top. 3651 Bottom. 3685 Total Depth of Well. 3685 Feet  
Show depth and thickness of all water, oil and gas formations.

OIL, GAS OR WATER RECORDS

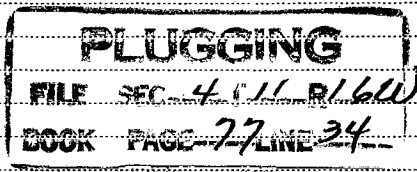
CASING RECORD

Formation	Content	From	To	Size	Put In	Pulled Out
Arbuckle	Water	3651	3685	8-5/8	185	None



Describe in detail the manner in which the well was plugged, indicating where the mud fluid was placed and the method or methods used in introducing it into the hold. If cement or other plugs were used, state the character of same and depth placed, from feet to feet for each plug set.

Hole filled from 3685' to 165' with 10.6 rotary mud put in with pump. Set wood plug at 165' & 10' chat and 15 sacks cement. Mudded to 40'. Set wood plug at 40' and 5' chat and 10 sacks cement. Filled to surface with dirt.



(If additional description is necessary, use BACK of this sheet)

Correspondence regarding this well should be addressed to C E Ash  
Address. 309 Petroleum Building; Wichita 2, Kansas

STATE OF Kansas COUNTY OF Sedgwick  
C. E. Ash (owner or operator) of the above-described well,  
being first duly sworn on oath, says: That I have knowledge of the facts, statements, and matters herein contained and the log of the above-described well as filed and that the same are true and correct. So help me God.

(Signature) *C E Ash*  
309 Petroleum Bldg.; Wichita 2, Kansas (Address)

SUBSCRIBED AND SWORN to before me this 22 day of October, 1946

*Jean C. Johnson* Notary Public.



15-051-01161-00-00

C E ASH et al

W J Craig #A 1

SE-SE-NE Sec. 4-11S-16W  
Ellis County, Kansas

Comm. Rig Up : 9-29-46  
Comm. Drog. : 9-30-46  
Completed : 10-16-46  
Total Depth : 3685'

Elevation :  
Initial Prod.: D&A  
Contractor : C E Ash  
Tools : Rotary

CASING RECORD

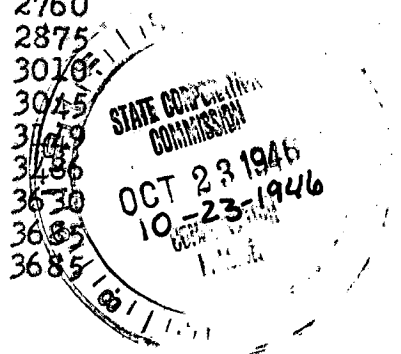
Run	Pulled	Left In
185' - 8-5/8" Surface		185' - 8-5/8" Surface

STRATA	DEPTH
Clay	35
Shale & shells	365
Sand	505
Shale & Shells	530
Red rock & shale	555
Shale & shells	710
Sand	770
Shale & shells	870
Red rock	985
Sand, shale & shells	1118
Anhydrate lime	1160
Red bed & shells	1370
Shale & shells	1790
Lime & shale breaks	1960
Lime	2220
Shale & shells	2305
Lime	2340
Shale & shells	2560
Lime	2595
Shale & lime	2760
Lime	2875
Shale & lime	3010
Lime	3045
Shale & lime	3179
Lime	3486
Various colored shale	3630
Lime	3685
Total Depth	3685

FORMATION TOPS

(Rotary Bushings)

KC or Lansing	3163
Conglomerate	3482
Viola	3575
Simpson	3616
Arbuckle	3651



I hereby certify that the above is the true and correct log of said well as reflected by the daily drilling reports.


*C E Ash*

C E ASH

Subscribed in my presence and sworn to before me this 22nd day of October, 1946.

*Jan C. Johnson*  
Notary Public in and for  
Sedgwick County, Kansas.

My commission expires September 10, 1947



PLUM  
 4 11 16W  
 77 34