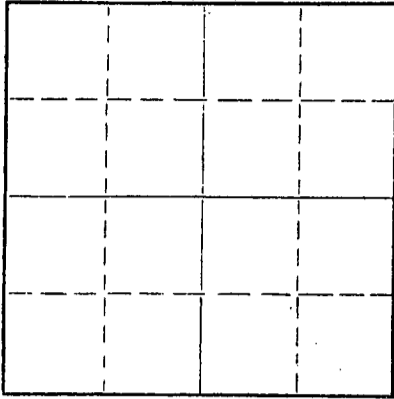


Give All Information Completely  
Make Required Affidavit  
Mail or Deliver Report to:  
Conservation Division  
State Corporation Commission  
211 No. Broadway  
Wichita, Kansas

WELL PLUGGING RECORD

NORTH



Locate well correctly on above  
Section Plat

Ellis County. Sec. 5 Twp. 11S Rge. (E) 16(W)  
Location as "NE/CNW\*SW\*" or footage from lines SW SE NW  
Lease Owner Murfin Drilling Company, et al  
Lease Name CHESNEY Well No. 1  
Office Address 617 Union Center - Wichita, Kansas  
Character of Well (completed as Oil, Gas or Dry Hole) Dry Hole  
Date well completed 11-14-65 19  
Application for plugging filed 11-14-65 19  
Application for plugging approved 11-14-65 19  
Plugging commenced 11-14-65 19  
Plugging completed 11-14-65 19  
Reason for abandonment of well or producing formation Dry hole

If a producing well is abandoned, date of last production 19  
Was permission obtained from the Conservation Division or its agents before plugging was commenced? yes

Name of Conservation Agent who supervised plugging of this well Gilbert Leiker - 805 Main - Victoria, Kansas  
Producing formation Depth to top Bottom Total Depth of Well 3562 Feet  
Show depth and thickness of all water, oil and gas formations.

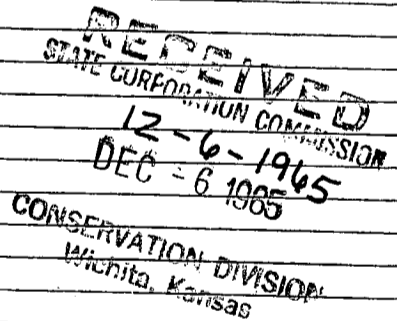
OIL, GAS OR WATER RECORDS

CASING RECORD

FORMATION	CONTENT	FROM	TO	SIZE	PUT IN	PULLED OUT

Describe in detail the manner in which the well was plugged, indicating where the mud fluid was placed and the method or methods used in introducing it into the hole. If cement or other plugs were used, state the character of same and depth placed, from feet to feet for each plug set.

1st plug @ 540' w/20 sacks cement  
2nd plug @ 150' w/20 sacks cement  
3rd plug @ 40' w/10 sacks cement




(If additional description is necessary, use BACK of this sheet)

Name of Plugging Contractor  
Address

STATE OF KANSAS, COUNTY OF SEDGWICK, ss.  
C. Robert Buford (employee of owner) or (XXXX operator) of the above-described well, being first duly sworn on oath, says: That I have knowledge of the facts, statements, and matters herein contained and the log of the above-described well as filed and that the same are true and correct. So help me God.

(Signature) MURFIN DRILLING COMPANY

By: C. Robert Buford (Address)  
December, 19 65



My commission expires November 5, 1966

Notary Public.

WELL LOG

15-051-30174-00-00

COMPANY Murfin Drilling Company, et al

SEC. 5 T. 11S R. 16W  
LOC. SW SE NW


FARM CHESNEY NO. 1

RIG. NO. 11

TOTAL DEPTH 3562'

COMM. 11-5-65 COMP. 11-14-65

COUNTRY Ellis  
KANSAS



SHOT OR TREATED  
CONTRACTOR Murfin Drilling Company

ISSUED

CASING

20 10  
15 8 5/8" 151' w/150 sacks  
12 6  
13 5

ELEVATION 1962 KB

PRODUCTION D&A

FIGURES INDICATE BOTTOM OF FORMATIONS

240 Shale  
1144 Shale & Sand Streaks  
1569 Anhydrite  
1801 Shale & Shells  
2055 Shale & Lime  
2170 Lime  
2230 Lime & Shale  
2580 Shale & Lime  
2886 Lime & shale  
2925 Lime  
3054 Lime & Shale  
3440 Lime  
3515 Conglomerate  
3540 Lime  
3562 Conglomerate  
3562 RTD

RECEIVED  
STATE CORPORATION COMMISSION  
12-6-1965  
DEC - 6 1965  
CONSERVATION DIVISION  
Wichita, Kansas

State of KANSAS

County of SEDGWICK

I, C. Robert Buford of the Murfin Drilling Company

upon oath state that the above and foregoing is a true and correct copy of the log of the CHESNEY #1 well.

MURFIN DRILLING COMPANY

By: C. Robert Buford

Subscribed and sworn to before me this 1st day of December 19 65



ADELA MIZENER, Notary Public  
My commission expires November 5, 1966

Adela Mizener  
NOTARY PUBLIC