

15-051-22588-00-00

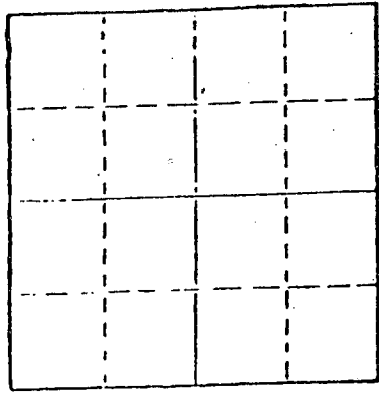
STATE OF KANSAS
STATE CORPORATION COMMISSION

WELL PLUGGING RECORD

Give All Information Completely
Make Required Affidavit
Mail or Deliver Report to
Conservation Division
State Corporation Comm.
245 North Water
Wichita, KS 67202

ELLIS County. Sec. 5 Twp. 11 Rge. 16 E/W
Location as "NE/CNW $\frac{1}{4}$ /SW $\frac{1}{4}$ " or footage from lines

SE SW NE
Lease Owner V. FRANCIS WEIGEL
Lease Name CRAIG Well No. 2
Office Address BOX 244, GORHAM, KANSAS 67640
Character of Well (Completed as Oil, Gas or Dry Hole)
DRY HOLE



Date Well completed September 28 1981
Application for plugging filed September 28 1981
Application for plugging approved September 28 1981
Plugging commenced September 28 1981
Plugging completed September 28 1981
Reason for abandonment of well or producing formation
DRY HOLE

If a producing well is abandoned, date of last production 19

Was permission obtained from the Conservation Division or its agents before plugging was commenced? YES

Name of Conservation Agent who supervised plugging of this well GILBERT SCHECK
Producing formation Depth to top Bottom Total Depth of Well 3,505'
Show depth and thickness of all water, oil and gas formations.

OIL, GAS OR WATER RECORDS

CASING RECORD

FORMATION	CONTENT	FROM	TO	SIZE	PUT IN	PULLED OUT
				8 5/8"	208'	Cmtd. w/155 sax

Describe in-detail the manner in which the well was plugged, indicating where the mud fluid was placed and the method or methods used in introducing it into the hold. If cement or other plugs were used, state the character of same and depth placed, from feet to feet for each plug set.

- Fill hole w/heavy mud
- Push bridge plug to 780'
- Spotted 70 sax cement on plug thru 4 $\frac{1}{2}$ " drill pipe
- Fill hole w/heavy mud
- Push bridge plug to 210'
- Spotted 40 sax cement on plug thru 4 $\frac{1}{2}$ " drill pipe
- Push bridge plug to 40' w/ $\frac{1}{2}$ sax hulls on plug
- Dump 10 sax cement on plug to cellar
- Dump 5 sax cement in rat hole and 5 sax cement house hole

RECEIVED
STATE CORPORATION COMMISSION
OCT 9 1981
CONSERVATION DIVISION
Wichita, Kansas

(If additional description is necessary, use BACK of this sheet)
Name of Plugging Contractor SHIELDS DRILLING CO., INC.
SHIELDS BLDG., RUSSELL, KANSAS 67665

STATE OF KANSAS COUNTY OF RUSSELL, ss. contractor
R.L. SHIELDS


of the above-described well, being first duly sworn on oath, says: That I have knowledge of the facts, statements, and matters herein contained and the log of the above-described well as filed and that the same are true and correct. So help me God.

(Signature) R.L. Shields
Shields Bldg., Russell, Kansas 67665
(Address)

SUBSCRIBED AND SWORN TO before me this 8th day of October, 1981

Ruth Phillips
Notary Public.

My commission expires





Shields


15-051-22588-00-00

Russell, Kansas

WELL LOG

Operator: V.F. Weigel
 Well: Craig #2
 Commenced: September 22, 1981
 Completed: September 28, 1981
 Contractor: Shields Drilling Co., Inc.

Well Description: SE SW NE
 Sec. 5-11S-16W
 Ellis Co., Kansas



CASING RECORD

Size	Run	Pulled
8 5/8"	208'	Cmtd. w/155 sax

Elevation:
 Treatment:
 Production: D & A
 Tops:

..... Figures Indicate Bottom of Formations

Surface clay & post rock	40'
Shale	215'
Shale & sand	770'
Shale	1,145'
Anhydrite	1,179'
Shale & shells	1,490'
Shale	1,860'
Shale & lime	2,860'
Lime	3,505' RTD

Notes

RECEIVED
 STATE CORPORATION COMMISSION
 10-9-1981
 OCT 9 1981
 CONSERVATION DIVISION
 Wichita, Kansas