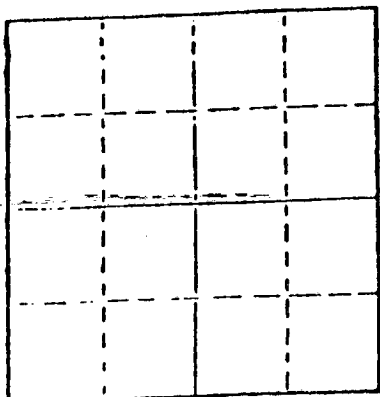


2/3 ~ file 15-051-23617-00-00

WELL PLUGGING RECORD

Give All Information Completely  
Make Required Affidavit  
Mail or Deliver Report to  
Conservation Division  
State Corporation Comm.  
245 North Water  
Wichita, KS 67202



Ellis County, Sec. 5 Twp. 11 Rge. 16W EXM  
Location as "NE/CNW/SW" or footage from lines  
SW NE SE

Lease Owner V. Francis Weigel  
Lease Name Craig Well No. 312  
Office Address Box 244, Gorham, Kansas 67640  
Character of Well (Completed as Oil, Gas or Dry Hole)  
Dry hole

Date Well completed 10-4 1983  
Application for plugging filed 10-4 1983  
Application for plugging approved 10-4 1983  
Plugging commenced 10-4 1983  
Plugging completed 10-4 1983  
Reason for abandonment of well or producing formation  
Dry hole

If a producing well is abandoned, date of last production  
19

Was permission obtained from the Conservation Division or  
its agents before plugging was commenced? Yes

Name of Conservation Agent who supervised plugging of this well Gilbert Scheck

Producing formation \_\_\_\_\_ Depth to top \_\_\_\_\_ Bottom \_\_\_\_\_ Total Depth of Well 3,500

Show depth and thickness of all water, oil and gas formations.

OIL, GAS OR WATER RECORDS

CASING RECORD

FORMATION	CONTENT	FROM	TO	SIZE	PUT IN	PULLED OUT
				8 5/8"	205'	Cmtd. w/150 sax

Describe in detail the manner in which the well was plugged, indicating where the mud fluid was placed and the method or methods used in introducing it into the hold. If cement or other plugs were used, state the character of same and depth placed, from \_\_\_\_\_ feet to \_\_\_\_\_ feet for each plug set.

- Fill hole w/heavy mud
- Push bridge plug to 1,100'; spotted 20 sax cement on plug thru 4 1/2" drill pipe
- Push bridge plug to 660'; spotted 80 sax cement on plug thru 4 1/2" drill pipe
- Push bridge plug to 250'; spotted 40 sax cement on plug thru 4 1/2" drill pipe
- Push bridge plug to 40' w/1/2 sax hulls on plug
- Dump 10 sax cement on plug to cellar
- Dump 10 sax cement in rat hole
- Dump 10 sax cement in mouse hole

(If additional description is necessary, use BACK of this sheet)

Name of Plugging Contractor Shields Drilling Co., Inc.

STATE OF KANSAS COUNTY OF RUSSELL, ss. contractor  
R.L. SHIELDS (employee of contractor)

of the above-described well, being first duly sworn on oath, says: That I have knowledge of the facts, statements, and matters herein contained and the log of the above-described well as filed and that the same are true and correct. So help me God.


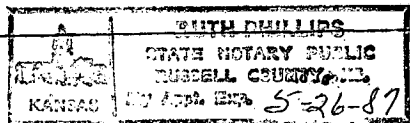
(Signature) *R.L. Shields*

Shields Bldg., Russell, Kansas 67665  
(Address)

SUBSCRIBED AND SWORN TO before me this 25th day of October, 1983

*Luth Phillips*  
Notary Public.

My commission expires





# Shields


15-051-23617-00-00

Russell, Kansas

## WELL LOG

Operator: V.F. Weigel  
 Well: Craig #8V  
 Commenced: September 26, 1983  
 Completed: October 3, 1983  
 Contractor: Shields Drilling Co., Inc.

Well Description: SW NE SE  
 Sec. 5-11S-16W  
 Ellis Co., Kansas



### CASING RECORD

Size	Run	Pulled
8 5/8"	205'	Cmtd. w/150 sax

Elevation:  
 Treatment:  
 Production: D & A  
 Tops:

### ..... Figures Indicate Bottom of Formations .....

Surface soil, clay & shale	210'	
Shale	545'	
Sand	650'	
Shale	1,104'	
Anhydrite	1,138'	
Shale & shells	1,310'	
Shale	1,703'	
Shale & lime	2,916'	
Lime	3,500'	RTD

Notes

RECEIVED  
 STATE CORPORATION COMMISSION  
 10-27-1983  
 OCT 27 1983  
 CONSERVATION DIVISION  
 Wichita, Kansas