


STATE OF KANSAS
STATE CORPORATION COMMISSION
200 Colorado Derby Bldg.
Wichita, Kansas 67202

Form CP-4
Rev. 12-15-80

WELL PLUGGING RECORD

Give All Information Completely
Make Required Affidavit

COUNTY Graham SEC. 36 TWP. 9S RGE. 23 ~~EW~~
Location as in quarters or footage from lines:
SE NE NE



Locate Well
correctly on above
Section Platt.

Lease Owner Petroleum, Inc.
Lease Name Vesper L-KC Unit (LaCerte C) Well No. #2-5 (#5)
Office Address P. O. Box 1447, Great Bend, Kansas 67530
Character of Well (Completed as Oil, Gas or Dry Hole): Oil
Date Well Completed December, 1957
Application for plugging filed October 18, 1982
Plugging commenced November, 30, 1982
Plugging completed November 30, 1982
Reason for abandonment of well or producing formation
Uneconomical

Was permission obtained from the Conservation Division or it's
Agent's before plugging was commenced? Yes

Name of Conservation Agent who supervised plugging of this well Carl Goodrow
Producing formation L-KC Depth to top 3641 bottom 3870 T.D. 4060
Show depth and thickness of all water, oil and gas formations.

OIL, GAS OR WATER RECORDS Casing Record

Formation	Content	From	To	Size	Put in	Pulled Out
				8-5/8	253	-0-
				4 1/2	3990	-0-

Describe in detail the manner in which the well was plugged, indicating where the mud
fluid was placed and the method or methods used in introducing it into the hold. If cement
or other plugs were used, state the character of same and depth placed, from _____ feet
to _____ feet for each plug set.

Pumped 115 sacks common cement, 115 sacks 50/50 pozmix cement, 14 sacks gel, 7 sacks
CC, 2 sacks hulls down 4 1/2" casing. Shut in @ 100#.


(If additional description is necessary, use BACK of this sheet)

Name of Plugging Contractor Allied Cementing Co., Inc.

STATE OF Kansas COUNTY OF Barton, ss.
Terry Naylor (employee of owner) or (owner or operator) of the
above-described well, being first duly sworn on oath, says: That I have knowledge of the
facts, statements, and matters herein contained and the log of the above-described well as
filed and that the same are true and correct. So help me God.

(Signature) Terry Naylor
Box 1447, Great Bend, KS 67530
(Address)

SUBSCRIBED AND SWORN TO before me this 14th day of December, 19 82



My Commission expires: 12-20-83

Notary Public.
RECEIVED
STATE CORPORATION COMMISSION
12-15-82
DEC 15 1982

CONSERVATION DIVISION
Wichita, Kansas

WELL LOG

15-065-03267-0000

COMPANY PETROLEUM, INCORPORATED

SEC. 36 T. 9S R. 23W

FARM LACERTE "C" NO. 5

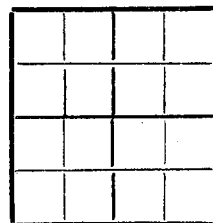
Loc Approx. SE, NE, NE

TOTAL DEPTH 4060'

COUNTY GRAHAM CO., KANSAS

COMM. December 13, 1957 COMP. December 23, 1957

CONTRACTOR GARVEY DRILLING COMPANY



CASING 8 5/8" @ 252.83' W/225 sax.
4 1/2" @ 3990' W/1100 sax.

ELEVATION

PRODUCTION KANSAS CITY

FIGURES INDICATE BOTTOM OF FORMATIONS

70	Surface soil & sand
222	Sand & shale
255	Shale
1928	Sand & shale
1963	Anhydrite
2045	Shale & shells
2606	Shale
3685	Lime & shale
3850	Lime
3919	Lime & shale
3983	Lime
4060	Lime & chert
4060	T. D.

RECEIVED
STATE COMMISSION
OCT 20 1962
CONSERVATION DIVISION
Wichita, Kansas

State of KANSAS }
County of BARTON } ss:

I, VERNE A. MORRIS of GARVEY DRILLING COMPANY

upon oath state that the above and foregoing is a true and correct copy of the log of the #5 LACERTE "C" well

Verne A. Morris

Subscribed and sworn to before me this 22nd day of January 19 58

My Commission Expires: July 11, 1960

Deed T. Brewer
NOTARY PUBLIC