


STATE OF KANSAS
STATE CORPORATION COMMISSION
200 Colorado Derby Bldg.
Wichita, Kansas 67202

Form CP-4
Rev. 12-15-80

WELL PLUGGING RECORD

Give All Information Completely
Make Required Affidavit

COUNTY Graham SEC. 36 TWP. 9S RGE. 23 E/W
Location as in quarters or footage from lines:
SW SW NE



Locate Well
correctly on above
Section Platt.

Lease Owner Petroleum, Inc.
Lease Name Vesper L-KC Unit (LaVerte C) Well No. 2-2 (#2)
Office Address P. O. Box 1447, Great Bend, Kansas 67530
Character of Well (Completed as Oil, Gas or Dry Hole): Oil
Date Well Completed October, 1957
Application for plugging filed October 18, 1982
Plugging commenced November 30, 1982
Plugging completed November 30, 1982
Reason for abandonment of well or producing formation Uneconomical

Was permission obtained from the Conservation Division or it's
Agent's before plugging was commenced? Yes

Name of Conservation Agent who supervised plugging of this well Carl Goodrow
Producing formation L-KC Depth to top 3668 bottom 3895 T.D. 9901 4122 RT KCL

Show depth and thickness of all water, oil and gas formations.

OIL, GAS OR WATER RECORDS Casing Record

Formation	Content	From	To	Size	Put in	Pulled Out
				8-5/8	234	-0-
				4 1/2	3970	-0-

Describe in detail the manner in which the well was plugged, indicating where the mud fluid was placed and the method or methods used in introducing it into the hold. If cement or other plugs were used, state the character of same and depth placed, from _____ feet to _____ feet for each plug set.

Mixed and pumped 65 sacks common cement, 65 sacks 50/50 pozmix, 8 sacks gel, 4 sacks CC, 2 sacks hulls down 4 1/2" casing. Shut in @ 700#.

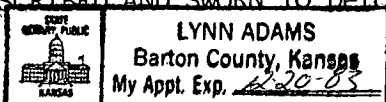
(If additional description is necessary, use BACK of this sheet)

Name of Plugging Contractor Allied Cementing Co., Inc.

STATE OF Kansas COUNTY OF Barton, ss.
Terry Naylor (employee of owner) or (owner or operator) of the
above-described well, being first duly sworn on oath, says: That I have knowledge of the
facts, statements, and matters herein contained and the log of the above-described well as
filed and that the same are true and correct. So help me God.

(Signature) Terry Naylor
Box 1447, Great Bend, Kansas 67530
(Address)

SUBSCRIBED AND SWORN TO before me this 14th day of December, 19 82



My Commission expires: 12-20-83

RECEIVED
STATE NOTARY PUBLIC
12-15-82
DEC 15 1982

CONSERVATION DIVISION
Wichita, Kansas

WELL LOG

COMPANY **PETROLEUM, INCORPORATED**

SEC. **36 T. 9S R. 23W**

FARM **LACERTE "C" NO. 2**


LOC. **SW,SW,NE**

TOTAL DEPTH **4122'**

COUNTY **Graham Co., Kansas**

COMM. **October 15, 1957** COMP. **October 25, 1957**

CONTRACTOR **GARVEY DRILLING COMPANY**



CASING **8 5/8" @ 233.45' W/200 sax.**
4 1/2" @ 3970' W/925 sax.

ELEVATION **2395' DF**

PRODUCTION **Kansas City**

FIGURES INDICATE BOTTOM OF FORMATIONS

10	Surface soil
95	Clay & sand
1375	Shale
1693	Shale & sand
1931	Shale & shells
1960	Shale & sand
2000	Anhydrite
2493	Shale
2685	Shale & lime
2820	Lime
3422	Lime & shale
3570	Lime
3669	Lime & shale
3927	Lime
4008	Lime & shale
4122	Lime
4122	T. D.

RECEIVED
STATE CONSERVATION COMMISSION

OCT 20 1982

CONSERVATION DIVISION
Wichita, Kansas

State of KANSAS }
County of BARTON } SS:

I, Verne A. Morris of Garvey Drilling Co.

upon oath state that the above and foregoing is a true and correct copy of the log of the _____ well

Verne A. Morris

Subscribed and sworn to before me this 13th day of November 19 57

My Commission Expires: July 11, 1960

[Signature]
NOTARY PUBLIC