


STATE OF KANSAS
STATE CORPORATION COMMISSION
CONSERVATION DIVISION
P. O. BOX 17027
WICHITA, KANSAS 67217

WELL PLUGGING RECORD

Graham County, Sec. 35 Twp. 9S Rge. 23W (E) (W)
Location as "NE/CN/WK/SW" or footage from lines NE SE SE
Lease Owner Barnett Oil, Inc.
Lease Name Schweitzer Well No. 1
Office Address 411 First National Bank Bldg. Wichita, KS 67202
Character of Well (completed as Oil, Gas or Dry Hole) D & A
Date well completed October 17 19 74
Application for plugging filed October 17 19 74
Application for plugging approved October 17 19 74
Plugging commenced October 17 19 74
Plugging completed October 17 19 74
Reason for abandonment of well or producing formation D & A



Locate well correctly on above Section Plat

If a producing well is abandoned, date of last production 19
Was permission obtained from the Conservation Division or its agents before plugging was commenced? Yes

Name of Conservation Agent who supervised plugging of this well Mr. W.L. Nichols
Producing formation _____ Depth to top _____ Bottom _____ Total Depth of Well 3,970 Feet
Show depth and thickness of all water, oil and gas formations.

OIL, GAS OR WATER RECORDS

CASING RECORD

FORMATION	CONTENT	FROM	TO	SIZE	PUT IN	PULLED OUT
				8-5/8"	216'	-0-

Describe in detail the manner in which the well was plugged, indicating where the mud fluid was placed and the method or methods used in introducing it into the hole. If cement or other plugs were used, state the character of same and depth placed, from _____ feet to _____ feet for each plug set.

Plug #1 @ 1100' w/110 cu. ft.
Plug #2 @ 245' w/ 30 cu. ft.
Plug #3 @ 40' w/ 10 cu. ft.

(If additional description is necessary, use BACK of this sheet)

Name of Plugging Contractor Red Tiger Drilling Company
Address 1720 Wichita Plaza, Wichita, Kansas 67202


STATE OF Kansas COUNTY OF Sedgwick ss.
Linda H. Dickens (employee of owner) or (owner or operator) of the above-described well, being first duly sworn on oath, says: That I have knowledge of the facts, statements, and matters herein contained and the log of the above-described well as filed and that the same are true and correct. So help me God.

(Signature) Linda H. Dickens
1720 Wichita Plaza, Wichita, Kansas 67202
(Address)

Subscribed and sworn to before me this 18th day of October, 19 74

My commission expires December 28, 1977

D'Ann Drennan
Notary Public.



RECEIVED
STATE CORPORATION COMMISSION
OCT 25 1974
CONSERVATION DIVISION
Wichita, Kansas

DRILLERS LOG

No. 1 Schweitzer

CASING RECORD:	COMPANY:	Barnett Oil, Inc.	DESCRIPTION:
8-5/8" @ 216' w/150 sx. cmt.	CONTRACTOR:	Red Tiger Drilling Co.	NE SE SE 35-9S-23W Graham County, Kansas
	COMMENCED:	October 11, 1974	
TOTAL DEPTH: 3970'	COMPLETED:	October 17, 1974	
			ELEVATION: 2433' KB

<u>FORMATION</u>	<u>FROM</u>	<u>TO</u>	<u>REMARKS</u>
Shale & Sand	0	230	
Shale	230	1510	
Sand	1510	1735	
Shale	1735	1985	
Anhydrite	1985	2023	
Shale & Sand	2023	2240	
Shale & Lime	2240	2460	
Lime & Shale	2460	3340	
Lime	3340	3970	

I certify that this is a true and correct copy of the above log to the best of my knowledge.


RED TIGER DRILLING COMPANY

Linda H. Dickens
Linda H. Dickens

Subscribed and sworn to before me this 18th day of October, 1974.

D'Ann Drennan
Notary Public

My Commission Expires:
December 28, 1977



RECEIVED
STATE CORPORATION COMMISSION
OCT 25 1974
CONSERVATION DIVISION
Wichita, Kansas