


STATE OF KANSAS
STATE CORPORATION COMMISSION
200 Colorado Derby Bldg.
Wichita, Kansas 67202

Form CP-4
Rev. 12-15-80

WELL PLUGGING RECORD

Give All Information Completely
Make Required Affidavit

COUNTY Graham SEC. 36 TWP. 9S RGE. 23 ~~E/W~~
Location as in quarters or footage from lines:
C E/2 NW SE



Locate Well
correctly on above
Section Platt.

Lease Owner Petroleum, Inc.
Lease Name Vesper L-KC Unit (Vesper) Well No. #5-4 (#4)
Office Address P. O. Box 1447, Great Bend, Kansas 67530
Character of Well (Completed as Oil, Gas or Dry Hole): Oil
Date Well Completed November, 1957
Application for plugging filed October 18, 1982
Plugging commenced November 30, 1982
Plugging completed November 30, 1982
Reason for abandonment of well or producing formation Uneconomical

Was permission obtained from the Conservation Division or it's
Agent's before plugging was commenced? Yes

Name of Conservation Agent who supervised plugging of this well Carl Goodrow
Producing formation Lansing-KC Depth to top 3686 bottom 3915 T.D. 4140

Show depth and thickness of all water, oil and gas formations.

OIL, GAS OR WATER RECORDS Casing Record

Formation	Content	From	To	Size	Put in	Pulled Out
				8-5/8	259	-0-
				4 1/2	4000	-0-

Describe in detail the manner in which the well was plugged, indicating where the mud fluid was placed and the method or methods used in introducing it into the hold. If cement or other plugs were used, state the character of same and depth placed, from feet to feet for each plug set.

Pumped 125 sacks common cement, 125 sacks 50/50 pozmix cement, 15 sacks gely 7 sacks CC and 2 sacks hulls down 4 1/2" casing. Shut in @ 100%.

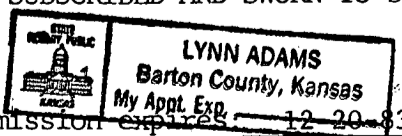
(If additional description is necessary, use BACK of this sheet)

Name of Plugging Contractor Allied Cementing Co., Inc.

STATE OF Kansas COUNTY OF Barton, ss.
Terry Naylor (employee of owner) or (owner or operator) of the
above-described well, being first duly sworn on oath, says: That I have knowledge of the
facts, statements, and matters herein contained and the log of the above-described well as
filed and that the same are true and correct. So help me God.

(Signature) Terry Naylor
Box 1447, Great Bend, KS 67530
(Address)

SUBSCRIBED AND SWORN TO before me this 14th day of December, 19 82



Lynn Adams
Notary Public
STATE CORPORATION COMMISSION

RECEIVED
12-15-82
DEC 15 1982

CONSERVATION DIVISION
Wichita, Kansas

My Commission expires 12-20-83

WELL LOG

15-065-03273-0000

COMPANY **PETROLEUM, INCORPORATED**

SEC. 36 T. 9S R. 23W

FARM **VESPER** NO. **4**

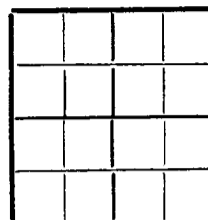
LOC. **C-E/2 NW, SE**

TOTAL DEPTH **4140'**

COUNTY **Graham Co., Kansas**

COMM. **October 17, 1957** COMP. **October 27, 1957**

CONTRACTOR **GARVEY DRILLING COMPANY**



CASING **8 5/8" @ 259' W/200 sax.**
4 1/2" @ 4000' W/925 sax.

ELEVATION **2411' DF**

PRODUCTION **Kansas City**

FIGURES INDICATE BOTTOM OF FORMATIONS

140	Shale & sand
605	Blue shale
1200	Shale
1470	Red bed W/sand streaks
1680	Sand
1940	Shale & shells
1980	Anhydrite
2125	Shale & shells
2950	Shale & lime
2975	Sand
3698	Lime & shale
3910	Lime
3957	Lime & chert
4025	Shale
4046	Lime
4140	Lime & chert
4140	T. D.

RECEIVED
STATE CORPORATION
OCT 20 1957
CONSERVATION DIVISION
TOPEKA, KANSAS

State of KANSAS }
County of BARTON } ss:

I, Verne A. Morris of Garvey Drilling Co.
upon oath state that the above and foregoing is a true and correct copy of the log of the #4 Vesper well

Verne A. Morris

Subscribed and sworn to before me this 13th day of November 19 57

My Commission Expires: July 11, 1960

[Signature]
NOTARY PUBLIC