




**KANSAS CORPORATION COMMISSION  
OIL & GAS CONSERVATION DIVISION  
CLOSURE OF SURFACE PIT**

Form CDP-4  
April 2004  
Form must be Typed

Operator Name: <b>SAMUEL GARY JR &amp; ASSOCIATES, INC</b>	License Number: <b>3382</b>
Operator Address: <b>1560 BROADWAY, SUITE 2100 DENVER, CO 80202</b>	
Contact Person: <b>TOM FERTAL</b>	Phone Number: <b>(303) 831-4673</b>
Permit Number (API No. if applicable): <b>15-159-22532-0000</b>	Lease Name & Well No.: <b>STUMPS 1-4</b>
Type of Pit: <input type="checkbox"/> Emergency Pit <input type="checkbox"/> Burn Pit <input type="checkbox"/> Settling Pit <input checked="" type="checkbox"/> Drilling Pit <input type="checkbox"/> Workover Pit <input type="checkbox"/> Haul-Off Pit	Pit Location (QQQQ): _____ - <u>NE</u> - <u>SE</u> - <u>SW</u> Sec. <u>4</u> Twp. <u>18</u> R. <u>10</u> <input type="checkbox"/> East <input checked="" type="checkbox"/> West <u>990</u> Feet from <input type="checkbox"/> North / <input checked="" type="checkbox"/> South Line of Section <u>2040</u> Feet from <input type="checkbox"/> East / <input checked="" type="checkbox"/> West Line of Section _____ <u>RICE</u> _____ County
Date of closure: <u>7/22/2008</u>	
Was an artificial liner used? <input type="checkbox"/> Yes <input checked="" type="checkbox"/> No	
If no, how were the sides and bottom sealed to prevent downward migration of the pit contents?  NATIVE CLAY	
Abandonment procedure of pit:  ALLOWED TO DRY, THEN BACKFILLED	
RECEIVED KANSAS CORPORATION COMMISSION <b>JUL 25 2008</b> CONSERVATION DIVISION WICHITA, KS	
The undersigned hereby certifies that he / she is _____ SR. GEOLOGIST for <u>SAMUEL GARY JR &amp; ASSOCIATES, INC.</u> (Co.), a duly authorized agent, that all information shown hereon is true and correct to the best of his / her knowledge and belief.	
	 _____ Signature of Applicant or Agent
	Subscribed and sworn to me on this <u>23<sup>RD</sup></u> day of <u>JULY</u> , 2008   _____ Notary Public
My Commission Expires: _____	