

**KANSAS CORPORATION COMMISSION
OIL & GAS CONSERVATION DIVISION
CLOSURE OF SURFACE PIT**

Form CDP-4
April 2004
Form must be Typed

Operator Name: Quest Cherokee, LLC	License Number: 33344
Operator Address: 211 W. 14th Street, Chanute, KS 66720	
Contact Person: Jennifer R. Smith	Phone Number: (620) 431 - 1600
Permit Number (API No. if applicable): 15-099-24238-0000	Lease Name & Well No.: O'Connor Trust 15-1
Type of Pit: <input type="checkbox"/> Emergency Pit <input type="checkbox"/> Burn Pit <input type="checkbox"/> Settling Pit <input checked="" type="checkbox"/> Drilling Pit <input type="checkbox"/> Workover Pit <input type="checkbox"/> Haul-Off Pit	Pit Location (QQQQ): _____ - <u> </u> nw - <u> </u> nw - <u> </u> nw Sec. <u> </u> 15 Twp. <u> </u> 31 R. <u> </u> 19 <input checked="" type="checkbox"/> East <input type="checkbox"/> West <u> </u> 330 Feet from <input checked="" type="checkbox"/> North / <input type="checkbox"/> South Line of Section <u> </u> 330 Feet from <input type="checkbox"/> East / <input checked="" type="checkbox"/> West Line of Section Labette _____ County

Date of closure: **1/9/09** _____


Was an artificial liner used? Yes No

If no, how were the sides and bottom sealed to prevent downward migration of the pit contents?
Native Mud

Abandonment procedure of pit:
Let air dry, backfill to original topography


**RECEIVED
KANSAS CORPORATION COMMISSION
JAN 16 2009
CONSERVATION DIVISION
WICHITA, KS**

The undersigned hereby certifies that he / she is **New Well Development Coordinator** for **Quest Cherokee, LLC** (Co.), a duly authorized agent, that all information shown hereon is true and correct to the best of his /her knowledge and belief.




 Signature of Applicant or Agent

Subscribed and sworn to me on this **15th** day of **January**, 2009



 Notary Public

My Commission Expires: _____



**DENISE V. VENNEMAN
MY COMMISSION EXPIRES
July 1, 2012**