

KANSAS CORPORATION COMMISSION  
OIL & GAS CONSERVATION DIVISION

ORIGINAL

Form ACO-1  
September 1999  
Form Must Be Typed

WELL COMPLETION FORM  
WELL HISTORY - DESCRIPTION OF WELL & LEASE

Operator: License # 5046  
Name: Raymond Oil Company, Inc.  
Address: PO Box 48788  
City/State/Zip: Wichita, Ks 67202  
Purchaser: \_\_\_\_\_  
Operator Contact Person: Clarke T. Sandberg  
Phone: ( 316 ) 267-4214  
Contractor: Name: L.D. Drilling, Inc.  
License: 6039  
Wellsite Geologist: Kim Shoemaker

Designate Type of Completion:  
 New Well     Re-Entry     Workover  
 Oil     SWD     SIOW     Temp. Abd.  
 Gas     ENHR     SIGW  
 Dry     Other (Core, WSW, Expl., Cathodic, etc)

If Workover/Re-entry: Old Well Info as follows:  
Operator: \_\_\_\_\_  
Well Name: \_\_\_\_\_

Original Comp. Date: \_\_\_\_\_ Original Total Depth: \_\_\_\_\_  
 Deepening     Re-perf.     Conv. to Enhr./SWD  
 Plug Back     Plug Back Total Depth  
 Commingled    Docket No. \_\_\_\_\_  
 Dual Completion    Docket No. \_\_\_\_\_  
 Other (SWD or Enhr.?)    Docket No. \_\_\_\_\_

|                                   |                   |   |
|-----------------------------------|-------------------|---|
| <u>11/8/2007</u>                  | <u>11/20/2007</u> | <u>12/21/2007</u>                       |
| Spud Date or<br>Recompletion Date | Date Reached TD   | Completion Date or<br>Recompletion Date |

API No. 15 - 101-22054-0000  
County: Lane  
NW SE NE Sec. 13 Twp. 17 S. R. 29  East  West  
1360 feet from S (N) (circle one) Line of Section  
790 feet from (E) W (circle one) Line of Section

Footages Calculated from Nearest Outside Section Corner:  
(circle one) (NE) SE NW SW  
Lease Name: Eaton Well #: 1  
Field Name: \_\_\_\_\_

Producing Formation: Jn Zn, Alta C & Marm  
Elevation: Ground: 2773 Kelly Bushing: 2778  
Total Depth: 4625' Plug Back Total Depth: 4615'  
Amount of Surface Pipe Set and Cemented at 261' Feet  
Multiple Stage Cementing Collar Used?  Yes  No  
If yes, show depth set 2207' Feet  
If Alternate II completion, cement circulated from 2207'  
feet depth to Surface w/ 200 sx cmt.

**Drilling Fluid Management Plan** *ALT II with 3-11-05*  
(Data must be collected from the Reserve Pit)  
Chloride content \_\_\_\_\_ ppm Fluid volume \_\_\_\_\_ bbls  
Dewatering method used \_\_\_\_\_  
Location of fluid disposal if hauled offsite: \_\_\_\_\_  
Operator Name: \_\_\_\_\_  
Lease Name: \_\_\_\_\_ License No.: \_\_\_\_\_  
Quarter \_\_\_\_\_ Sec. \_\_\_\_\_ Twp. \_\_\_\_\_ S. R. \_\_\_\_\_  East  West  
County: \_\_\_\_\_ Docket No.: \_\_\_\_\_

**INSTRUCTIONS:** An original and two copies of this form shall be filed with the Kansas Corporation Commission, 130 S. Market - Room 2078, Wichita, Kansas 67202, within 120 days of the spud date, recompletion, workover or conversion of a well. Rule 82-3-130, 82-3-106 and 82-3-107 apply. Information of side two of this form will be held confidential for a period of 12 months if requested in writing and submitted with the form (see rule 82-3-107 for confidentiality in excess of 12 months). One copy of all wireline logs and geologist well report shall be attached with this form. ALL CEMENTING TICKETS MUST BE ATTACHED. Submit CP-4 form with all plugged wells. Submit CP-111 form with all temporarily abandoned wells.

All requirements of the statutes, rules and regulations promulgated to regulate the oil and gas industry have been fully complied with and the statements herein are complete and correct to the best of my knowledge.

Signature: [Signature]  
Title: Geologist Date: 2/6/2008

Subscribed and sworn to before me this 6 day of February,  
20 08.

Notary Public: Tammy J Zimmerman  
Date Commission Expires: 5/19/2010

**KCC Office Use ONLY**

Letter of Confidentiality Received  
 If Denied, Yes  Date: \_\_\_\_\_  
 Wireline Log Received  
 Geologist Report Received  
 UIC Distribution

**RECEIVED**  
KANSAS CORPORATION COMMISSION  
**FEB 07 2008**

**TAMMY J. ZIMMERMAN**  
NOTARY PUBLIC  
STATE OF KANSAS  
My Appl. Exp. 5-19-2010

Operator Name: Raymond Oil Company, Inc. Lease Name: Eaton Well #: 1  
 Sec. 13 Twp. 17 S. R. 29  East  West County: Lane

**INSTRUCTIONS:** Show important tops and base of formations penetrated. Detail all cores. Report all final copies of drill stems tests giving interval tested, time tool open and closed, flowing and shut-in pressures, whether shut-in pressure reached static level, hydrostatic pressures, bottom hole temperature, fluid recovery, and flow rates if gas to surface test, along with final chart(s). Attach extra sheet if more space is needed. Attach copy of all Electric Wireline Logs surveyed. Attach final geological well site report.

|   |   |   |                                  |                                 |
|---|---|---|----------------------------------|---------------------------------|
| Drill Stem Tests Taken<br><i>(Attach Additional Sheets)</i> | <input checked="" type="checkbox"/> Yes <input type="checkbox"/> No | <input checked="" type="checkbox"/> Log | Formation (Top), Depth and Datum | <input type="checkbox"/> Sample |
| Samples Sent to Geological Survey                           | <input checked="" type="checkbox"/> Yes <input type="checkbox"/> No | Name                                    | Top                              | Datum                           |
| Cores Taken   | <input type="checkbox"/> Yes <input checked="" type="checkbox"/> No | Anhydrite                               | 2161                             | +617                            |
| Electric Log Run<br><i>(Submit Copy)</i>                    | <input checked="" type="checkbox"/> Yes <input type="checkbox"/> No | Heebner                                 | 3913                             | -1135                           |
| List All E. Logs Run:                                       |   | Lansing                                 | 3950                             | -1172                           |
|   |   | BKC                                     | 4287                             | -1509                           |
|   |   | Cherokee Sh                             | 4476                             | -1698                           |
|   |   | Mississippian                           | 4549                             | -1771                           |
|   |   | Total Depth                             | 4627                             |                                 |
| Radiation<br>Micro  |   |   |                                  |                                 |

| CASING RECORD <input type="checkbox"/> New <input type="checkbox"/> Used  |                   |                           |                   |               |                |              |                            |
|---|-------------------|---------------------------|-------------------|---------------|----------------|--------------|----------------------------|
| Report all strings set-conductor, surface, intermediate, production, etc. |                   |                           |                   |               |                |              |                            |
| Purpose of String   | Size Hole Drilled | Size Casing Set (In O.D.) | Weight Lbs. / Ft. | Setting Depth | Type of Cement | # Sacks Used | Type and Percent Additives |
| Surface-New   | 12 1/4"           | 8 5/8"                    | 24#               | 261'          | Common         | 200          | 3% CC, 2% Gel              |
| Production-Used   | 7 7/8"            | 5 1/2"                    | 14.5 #            | 4615'         | 60/40 Pozmix   | 200          | 7.5% Salt                  |
| 2nd Stage   |                   |                           |                   |               | Common         | 450          |                            |

| ADDITIONAL CEMENTING / SQUEEZE RECORD   |                  |                |             |                            |
|---|------------------|----------------|-------------|----------------------------|
| Purpose:                                | Depth Top Bottom | Type of Cement | #Sacks Used | Type and Percent Additives |
| <input type="checkbox"/> Perforate      |                  |                |             |                            |
| <input type="checkbox"/> Protect Casing |                  |                |             |                            |
| <input type="checkbox"/> Plug Back TD   |                  |                |             |                            |
| <input type="checkbox"/> Plug Off Zone  |                  |                |             |                            |

| Shots Per Foot | PERFORATION RECORD - Bridge Plugs Set/Type<br>Specify Footage of Each Interval Perforated | Acid, Fracture, Shot, Cement Squeeze Record<br>(Amount and Kind of Material Used) | Depth |
|----------------|---|---|-------|
| 2 shots/ft     | 4522-25   | 750 gals-15% Mud AC   |       |
| 2 shots/ft     | 4390-93   | 750 gals-15% Mud AC   |       |
| 2 shots/ft     | 4307-11   | 1000 gals-15% Mud AC  |       |
|                |   |   |       |

|  |  |                        |                               |  |
|--|--|------------------------|-------------------------------|--|
| TUBING RECORD                                    | Size<br><b>2"</b>  | Set At<br><b>4536'</b> | Packer At                     | Liner Run <input type="checkbox"/> Yes <input type="checkbox"/> No |
| Date of First, Resumerd Production, SWD or Enhr. | Producing Method <input type="checkbox"/> Flowing <input checked="" type="checkbox"/> Pumping <input type="checkbox"/> Gas Lift <input type="checkbox"/> Other (Explain) |                        |                               |  |
| Estimated Production Per 24 Hours                | Oil Bbls.<br><b>100 BOPD</b>   | Gas Mcf                | Water Bbls.<br><b>15 BWPD</b> | Gas-Oil Ratio Gravity  |

Disposition of Gas:  Vented  Sold  Used on Lease *(If vented, Submit ACO-18.)*

METHOD OF COMPLETION:  Open Hole  Perf.  Dually Comp.  Commingled  Other (Specify) \_\_\_\_\_

Production Interval: \_\_\_\_\_

**RECEIVED**  
 KANSAS CORPORATION COMMISSION  
**FEB 6 7 2008**  
 CONSERVATION DIVISION  
 WICHITA, KS

# ALLIED CEMENTING CO., INC.

31771

Federal Tax I.D.

P.O. BOX 31  
RUSSELL, KANSAS 67665

SERVICE POINT:

Oakley

|                                |              |                   |  |                    |                            |                          |                           |
|--------------------------------|--------------|-------------------|--|--------------------|----------------------------|--------------------------|---------------------------|
| DATE <u>11-6-07</u>            | SEC <u>5</u> | TWP. <u>17S</u>   | RANGE <u>29W</u>                         | CALLED OUT         | ON LOCATION <u>8:30 PM</u> | JOB START <u>5:00 AM</u> | JOB FINISH <u>6:00 AM</u> |
| LEASE <u>Munsell</u>           |              | WELL # <u>B-1</u> | LOCATION <u>Healy 1/4S-3 1/2 E-1/2 N</u> | COUNTY <u>Lane</u> |                            | STATE <u>Kan</u>         |                           |
| OLD OR <u>NEW</u> (Circle one) |              |                   |  |                    |                            |                          |                           |

CONTRACTOR L-D Drls Co  
 TYPE OF JOB Production (Bottom)  
 HOLE SIZE 7 7/8" T.D. 4625'  
 CASING SIZE 5 1/2" DEPTH 4611'  
 TUBING SIZE DEPTH  
 DRILL PIPE DEPTH  
 TOOL D-V Tool DEPTH 2230'  
 PRES. MAX MINIMUM  
 MEAS. LINE SHOE JOINT  
 CEMENT LEFT IN CSG.  
 PERFS.  
 DISPLACEMENT 57 3/4 BBL water, 54 1/2 BBL mud

OWNER Same  
 CEMENT  
 AMOUNT ORDERED 215 sks 60/40 per  
7 1/2% salt  
500 gal WFR-2

|                |                       |              |                 |
|----------------|-----------------------|--------------|-----------------|
| COMMON         | <u>129 - sks @</u>    | <u>12 60</u> | <u>1,625 40</u> |
| POZMIX         | <u>86 - sks @</u>     | <u>6 40</u>  | <u>550 40</u>   |
| GEL            | @                     |              |                 |
| CHLORIDE       | @                     |              |                 |
| ASC            | @                     |              |                 |
| Salt           | <u>14 sks @</u>       | <u>19 20</u> | <u>268 20</u>   |
| WFR-2, 500 gal | @                     | <u>1 00</u>  | <u>500 00</u>   |
| HANDLING       | <u>229 - sks @</u>    | <u>1 90</u>  | <u>435 10</u>   |
| MILEAGE        | <u>9¢ per sk/mile</u> |              | <u>1,174 72</u> |
| TOTAL          |                       |              | <u>4,554 42</u> |


PUMP TRUCK CEMENTER Walt  
 # 423-281 HELPER Fuzzy  
 BULK TRUCK  
 # 218 DRIVER Larena  
 BULK TRUCK  
 # 394 DRIVER Darrin

REMARKS:

Hook up to Circ. 15 min  
Put 15 sks in bulk  
Pump 500 gal WFR-2  
Mixed 200 sks 60/40 per, 7 1/2% salt,  
Clear Pump + Lines, Displace Plug with  
57 3/4 water + 54 1/2 mud @ 700#  
Loaded Plug @ 1100# Thank You  
Plug Hold

CHARGE TO: Raymond oil Co.  
 STREET \_\_\_\_\_  
 CITY \_\_\_\_\_ STATE \_\_\_\_\_ ZIP \_\_\_\_\_

To Allied Cementing Co., Inc.  
 You are hereby requested to rent cementing equipment and furnish cementer and helper to assist owner or contractor to do work as is listed. The above work was done to satisfaction and supervision of owner agent or contractor. I have read & understand the "TERMS AND CONDITIONS" listed on the reverse side.

SIGNATURE 

SERVICE

|                   |                   |                           |
|-------------------|-------------------|---------------------------|
| DEPTH OF JOB      | <u>4611'</u>      |                           |
| PUMP TRUCK CHARGE |                   | <u>1,750 00</u>           |
| EXTRA FOOTAGE     | @                 |                           |
| MILEAGE           | <u>57 miles @</u> | <u>6 00</u> <u>342 00</u> |
| MANIFOLD          | @                 |                           |
|                   | @                 |                           |
|                   | @                 |                           |

RECEIVED  
KANSAS CORPORATION COMMISSION

FEB 07 2008

TOTAL 2,092 00

CONSERVATION DIVISION  
WICHITA, KANSAS  
RIG & FLOAT EQUIPMENT

|                    |                |                 |
|--------------------|----------------|-----------------|
|                    | <u>5 1/2"</u>  |                 |
| 1- Guid Shoe       | @              | <u>170 00</u>   |
| 1- Helch down Plug | @              | <u>410 00</u>   |
| 7- Centralizers    | @ <u>50 00</u> | <u>350 00</u>   |
| 1- Basket          | @              | <u>165 00</u>   |
| 1- DV Tool         | @              | <u>4,000 00</u> |

RECEIVED  
KANSAS CORPORATION COMMISSION

TOTAL 5,095 00

TAX FEB 07 2008

TOTAL CHARGE CONSERVATION DIVISION  
WICHITA, KS

DISCOUNT \_\_\_\_\_ IF PAID IN 30 DAYS

PRINTED NAME

# ALLIED CEMENTING CO., INC.

28770

Federal Tax I.D.

MAIL TO P.O. BOX 31  
RUSSELL, KANSAS 67665

SERVICE POINT:  
Oakley, KS

|                                |                 |   |                  |            |                           |                         |                          |
|--------------------------------|-----------------|---|------------------|------------|---------------------------|-------------------------|--------------------------|
| DATE <u>11-8-07</u>            | SEC. <u>13</u>  | TWP. <u>17S</u>                               | RANGE <u>29W</u> | CALLED OUT | ON LOCATION <u>5:00pm</u> | JOB START <u>7:00pm</u> | JOB FINISH <u>7:30pm</u> |
| LEASE <u>Eaton</u>             | WELL # <u>1</u> | LOCATION <u>23+5 Shields Jet S to</u>         |                  |            | COUNTY <u>lane</u>        | STATE <u>KS</u>         |                          |
| OLD OR <u>NEW</u> (Circle one) |                 | Rd 220 w across C. Guard<br><u>S on Trail</u> |                  |            |                           |                         |                          |

CONTRACTOR L D Dols  
 TYPE OF JOB Surface  
 HOLE SIZE 12 1/4 T.D. 264'  
 CASING SIZE 8 5/8 DEPTH 261'  
 TUBING SIZE \_\_\_\_\_ DEPTH \_\_\_\_\_  
 DRILL PIPE \_\_\_\_\_ DEPTH \_\_\_\_\_  
 TOOL \_\_\_\_\_ DEPTH \_\_\_\_\_  
 PRES. MAX \_\_\_\_\_ MINIMUM \_\_\_\_\_  
 MEAS. LINE \_\_\_\_\_ SHOE JOINT \_\_\_\_\_  
 CEMENT LEFT IN CSG. 15'  
 PERFS. \_\_\_\_\_  
 DISPLACEMENT 15.6 BBLs

OWNER same  
 CEMENT  
 AMOUNT ORDERED 200 com 390cc  
290 cc

EQUIPMENT

PUMP TRUCK CEMENTER Fuzz  
 # 431 HELPER Kelly  
 BULK TRUCK  
 # 218 DRIVER LaRone  
 BULK TRUCK  
 # \_\_\_\_\_ DRIVER \_\_\_\_\_

|          |                    |                |                |
|----------|--------------------|----------------|----------------|
| COMMON   | <u>200</u>         | @ <u>12.60</u> | <u>2520.00</u> |
| POZMIX   |                    | @              |                |
| GEL      | <u>4</u>           | @ <u>16.65</u> | <u>66.60</u>   |
| CHLORIDE | <u>7</u>           | @ <u>46.60</u> | <u>326.20</u>  |
| ASC      |                    | @              |                |
|          |                    | @              |                |
|          |                    | @              |                |
|          |                    | @              |                |
|          |                    | @              |                |
|          |                    | @              |                |
|          |                    | @              |                |
|          |                    | @              |                |
| HANDLING | <u>211</u>         | @ <u>1.90</u>  | <u>400.90</u>  |
| MILEAGE  | <u>.09454 mile</u> |                | <u>1139.40</u> |
| TOTAL    |                    |                | <u>4453.10</u> |

REMARKS:

Cement did circulate  
in cellar  
Plug down @ 7:30pm  
Thanks Fuzz & crew

SERVICE

|                   |             |               |                |
|-------------------|-------------|---------------|----------------|
| DEPTH OF JOB      | <u>264'</u> |               |                |
| PUMP TRUCK CHARGE |             |               | <u>815.00</u>  |
| EXTRA FOOTAGE     |             | @             |                |
| MILEAGE           | <u>60</u>   | @ <u>6.00</u> | <u>360.00</u>  |
| MANIFOLD + head   |             | @             | <u>100.00</u>  |
|                   |             | @             |                |
|                   |             | @             |                |
| TOTAL             |             |               | <u>1275.00</u> |

CHARGE TO: Raymond Oil  
 STREET \_\_\_\_\_  
 CITY \_\_\_\_\_ STATE \_\_\_\_\_ ZIP \_\_\_\_\_

PLUG & FLOAT EQUIPMENT

|                             |              |
|-----------------------------|--------------|
| <u>1-8 1/8 surface plug</u> | <u>60.00</u> |
| @                           |              |
| @                           |              |
| @                           |              |
| @                           |              |

RECEIVED  
KANSAS CORPORATION COMMISSION

FEB 07 2008

TAX \_\_\_\_\_ CONSERVATION DIVISION  
 TOTAL CHARGE \_\_\_\_\_  
 DISCOUNT \_\_\_\_\_ IF PAID IN 30 DAYS

To Allied Cementing Co., Inc.  
 You are hereby requested to rent cementing equipment and furnish cementer and helper to assist owner or contractor to do work as is listed. The above work was done to satisfaction and supervision of owner agent or contractor. I have read & understand the "TERMS AND CONDITIONS" listed on the reverse side.

SIGNATURE Bill Owen

Bill Owen  
 PRINTED NAME

# ALLIED CEMENTING CO., INC.

28842

Federal Tax I.D.

REMIT TO P.O. BOX 31  
RUSSELL, KANSAS 67665

SERVICE POINT:

OKLEY

|                                |                 |                                    |                  |            |                            |                          |                           |
|--------------------------------|-----------------|------------------------------------|------------------|------------|----------------------------|--------------------------|---------------------------|
| DATE <u>11-19-07</u>           | SEC. <u>13</u>  | TWP. <u>17S</u>                    | RANGE <u>29W</u> | CALLED OUT | ON LOCATION <u>8:15 PM</u> | JOB START <u>5:00 AM</u> | JOB FINISH <u>7:00 AM</u> |
| LEASE <u>Eaton</u>             | WELL # <u>1</u> | LOCATION <u>HWY 4+23-25-S+W IN</u> |                  |            | COUNTY <u>LANE</u>         | STATE <u>KS</u>          |                           |
| OLD OR <u>NEW</u> (Circle one) |                 |                                    |                  |            |                            |                          |                           |

|   |   |
|---|---|
| CONTRACTOR <u>L O DRILL</u>                         | OWNER <u>JAME</u>                                   |
| TYPE OF JOB <u>Production STRONG "Bottom Stage"</u> | CEMENT  |
| HOLE SIZE <u>7 7/8"</u> T.D.                        | AMOUNT ORDERED                                      |
| CASING SIZE <u>5 1/2"</u> DEPTH <u>4615'</u>        | <u>215 SKS 60/40 POZ 7 1/2% SALT</u>                |
| TUBING SIZE DEPTH                                   |   |
| DRILL PIPE DEPTH                                    |   |
| TOOL <u>D-U</u> DEPTH <u>2207'</u>                  |   |
| PRES. MAX MINIMUM                                   | COMMON <u>129 SKS</u> @ <u>12 60</u> <u>1625 40</u> |
| MEAS. LINE SHOE JOINT <u>32.17'</u>                 | POZMIX <u>86 SKS</u> @ <u>6 70</u> <u>550 40</u>    |
| CEMENT LEFT IN CSG. <u>32.17</u>                    | GEL @   |
| PERFS.  | CHLORIDE @  |
| DISPLACEMENT <u>58 BBLs WATER 53.82 BBLs MUD</u>    | ASC @   |
| EQUIPMENT <u>Total 111.82 BBLs</u>                  | <u>SALT 14 SKS</u> @ <u>19 20</u> <u>268 80</u>     |

|                                    |
|------------------------------------|
| PUMP TRUCK CEMENTER <u>TERRY</u>   |
| # <u>422</u> HELPER <u>WAYNE</u>   |
| BULK TRUCK                         |
| # <u>218</u> DRIVER <u>JERRY</u>   |
| BULK TRUCK                         |
| # <u>394</u> DRIVER <u>LARENSE</u> |

|                          |               |                |
|--------------------------|---------------|----------------|
| HANDLING <u>229 SKS</u>  | @ <u>1 90</u> | <u>435 10</u>  |
| MILEAGE <u>94 PER SK</u> | <u>1 mile</u> | <u>1236 60</u> |
| TOTAL                    |               | <u>4116 30</u> |

REMARKS:

MIX 200 SKS 60/40 POZ 7 1/2% SALT  
WASH TRUCK & LANE. DISPLACE  
58 BBLs WATER 53.82 BBLs MUD.  
Plug Landed AT 1500 PSI  
FLOAT HELD. DROP OPENING TOOL  
WAIT 15 MIN OPEN D-U TOOL  
START TOP STAGE  
MIXED 15 SKS RAT HOLE  
 THANK YOU

SERVICE

|                                    |                |
|------------------------------------|----------------|
| DEPTH OF JOB <u>4615'</u>          |                |
| PUMP TRUCK CHARGE                  | <u>1750 00</u> |
| EXTRA FOOTAGE @                    |                |
| MILEAGE <u>60 ME</u> @ <u>6 00</u> | <u>360 00</u>  |
| MANIFOLD @                         |                |
|                                    |                |
| TOTAL                              | <u>2110 00</u> |

CHARGE TO: RAYMOND OIL CO.

STREET \_\_\_\_\_

CITY \_\_\_\_\_ STATE \_\_\_\_\_ ZIP \_\_\_\_\_

5 1/2" PLUG & FLOAT EQUIPMENT

|                               |                |                |
|-------------------------------|----------------|----------------|
| <u>1-AFU FLOAT SHOE</u>       |                | <u>470 00</u>  |
| <u>1-Latch down Plug Assy</u> | @              | <u>410 00</u>  |
| <u>7-CENTRALIZERS</u>         | @ <u>50 00</u> | <u>350 00</u>  |
| <u>1-BASKET</u>               | @              | <u>165 00</u>  |
| <u>1-D-U TOOL</u>             | @              | <u>4000 00</u> |


Liberal RECEIVED KANSAS CORPORATION COMMISSION TOTAL 5395 00

TAX FEB 07 2008

TOTAL CHARGE \_\_\_\_\_

DISCOUNT \_\_\_\_\_ IF PAID IN 30 DAYS

To Allied Cementing Co., Inc.  
 You are hereby requested to rent cementing equipment and furnish cementer and helper to assist owner or contractor to do work as is listed. The above work was done to satisfaction and supervision of owner agent or contractor. I have read & understand the "TERMS AND CONDITIONS" listed on the reverse side.

SIGNATURE 

PRINTED NAME

# ALLIED CEMENTING CO., INC.

28843

Federal Tax I.D

REMIT TO P.O. BOX 31  
RUSSELL, KANSAS 67665

SERVICE POINT:

OAKLEY

|                         |                 |                                    |                  |            |                            |                          |                           |
|-------------------------|-----------------|------------------------------------|------------------|------------|----------------------------|--------------------------|---------------------------|
| DATE <u>11-19-07</u>    | SEC. <u>13</u>  | TWP. <u>17S</u>                    | RANGE <u>29W</u> | CALLED OUT | ON LOCATION <u>8:15 PM</u> | JOB START <u>5:00 AM</u> | JOB FINISH <u>7:00 AM</u> |
| LEASE <u>Eaton</u>      | WELL # <u>1</u> | LOCATION <u>Hwy 4+23 25-S+W FW</u> |                  |            | COUNTY <u>LANE</u>         | STATE <u>KS</u>          |                           |
| OLD OR NEW (Circle one) |                 |                                    |                  |            |                            |                          |                           |

|   |                          |
|---|--------------------------|
| CONTRACTOR <u>L. D. DRILL. Top</u>                  | OWNER <u>SAME</u>        |
| TYPE OF JOB <u>PRODUCTION STRING "Bottom Stage"</u> |                          |
| HOLE SIZE <u>7 7/8"</u>                             | T.D.                     |
| CASING SIZE <u>5 1/2"</u>                           | DEPTH <u>4615'</u>       |
| TUBING SIZE   | DEPTH                    |
| DRILL PIPE  | DEPTH                    |
| TOOL <u>D-V</u>                                     | DEPTH <u>2207'</u>       |
| PRES. MAX   | MINIMUM                  |
| MEAS. LINE  | SHOE JOINT <u>32.17'</u> |
| CEMENT LEFT IN CSG. <u>32.17'</u>                   |                          |
| PERFS.  |                          |
| DISPLACEMENT <u>54 BBLs</u>                         |                          |

**EQUIPMENT**

|                         |                       |                     |
|-------------------------|-----------------------|---------------------|
| PUMP TRUCK # <u>422</u> | CEMENTER <u>TEARY</u> | HELPER <u>WAYNE</u> |
| BULK TRUCK # <u>218</u> | DRIVER <u>TEARY</u>   |                     |
| BULK TRUCK # <u>394</u> | DRIVER <u>LARENE</u>  |                     |

**REMARKS:**

MIX 450 SKS LATE 1/4# FLO  
SEAL. WASH TRUCK & LINES.  
DISPLACE 54 BBLs WATER. Plug  
LANDED AT 1900 PSEI D-V  
TOOL HELD.  
CEMENT did CIRC.

THANK YOU

CHARGE TO: RAYMOND OIL, Co.  
STREET \_\_\_\_\_  
CITY \_\_\_\_\_ STATE \_\_\_\_\_ ZIP \_\_\_\_\_

|                                 |   |              |                |
|---------------------------------|---|--------------|----------------|
| COMMON                          | @ |              |                |
| POZMIX                          | @ |              |                |
| GEL                             | @ |              |                |
| CHLORIDE                        | @ |              |                |
| ASC                             | @ |              |                |
| <u>LATE 450 SKS</u>             | @ | <u>11.25</u> | <u>5062.50</u> |
| <u>FLO-SEAL 113#</u>            | @ | <u>2.00</u>  | <u>226.00</u>  |
| HANDLING <u>486 SKS</u>         | @ | <u>1.90</u>  | <u>923.40</u>  |
| MILEAGE <u>99 PER SK / MILE</u> |   |              | <u>2624.40</u> |
| TOTAL                           |   |              | <u>8836.30</u> |

**SERVICE**

|                      |              |               |
|----------------------|--------------|---------------|
| DEPTH OF JOB         | <u>2207'</u> |               |
| PUMP TRUCK CHARGE    |              | <u>955.00</u> |
| EXTRA FOOTAGE        | @            |               |
| MILEAGE <u>60 MI</u> | @            | <u>N/C</u>    |
| MANIFOLD             | @            |               |
| TOTAL <u>955.00</u>  |              |               |


**PLUG & FLOAT EQUIPMENT**

|  |   |  |
|--|---|--|
|  | @ |  |
|  | @ |  |
|  | @ |  |
|  | @ |  |
|  | @ |  |

RECEIVED KANSAS CORPORATION COMMISSION TOTAL \_\_\_\_\_

TAX FEB 07 2008  
TOTAL CHARGE \_\_\_\_\_  
DISCOUNT \_\_\_\_\_ IF PAID IN 30 DAYS

To Allied Cementing Co., Inc.  
You are hereby requested to rent cementing equipment and furnish cementer and helper to assist owner or contractor to do work as is listed. The above work was done to satisfaction and supervision of owner agent or contractor. I have read & understand the "TERMS AND CONDITIONS" listed on the reverse side.

SIGNATURE 

PRINTED NAME