

For KCC Use: 2-28-2009  
 Effective Date: \_\_\_\_\_  
 District #: 4  
 SGA?  Yes  No

KANSAS CORPORATION COMMISSION  
 OIL & GAS CONSERVATION DIVISION

Form C-1  
 October 2007  
**Form must be Typed**  
**Form must be Signed**  
**All blanks must be Filled**

**NOTICE OF INTENT TO DRILL**

Must be approved by KCC five (5) days prior to commencing well

Expected Spud Date: 03 / 01 / 09  
month day year

OPERATOR: License# 30076  
 Name: A & A PRODUCTION  
 Address 1: PO BOX 100  
 Address 2: \_\_\_\_\_  
 City: HILL CITY State: KS Zip: 67642 + \_\_\_\_\_  
 Contact Person: ANDY ANDERSON  
 Phone: 785-567-8068  
 CONTRACTOR: License# 33237  
 Name: ANDERSON DRILLING

Spot Description: \_\_\_\_\_  
 NE SE SW Sec. 35 Twp. 9 S. R. 26  E  W  
 (a/a/a/a) 1,030 feet from  N /  S Line of Section  
2,500 feet from  E /  W Line of Section

Is SECTION:  Regular  Irregular?  
 (Note: Locate well on the Section Plat on reverse side)  
 County: SHERIDAN  
 Lease Name: BREEDEN Well #: 1-35  
 Field Name: \_\_\_\_\_

Well Drilled For:  Oil  Gas  Seismic; # of Holes \_\_\_\_\_  
 Enh Rec  Storage  Disposal  
 Other: \_\_\_\_\_  
 Well Class:  Infield  Pool Ext.  Wildcat  Other  
 Type Equipment:  Mud Rotary  Air Rotary  Cable  
 If OWWO: old well information as follows.

Is this a Prorated / Spaced Field?  Yes  No  
 Target Formation(s): KANSAS CITY  
 Nearest Lease or unit boundary line (in footage): 1030  
 Ground Surface Elevation: 2571 feet MSL  
 Water well within one-quarter mile:  Yes  No  
 Public water supply well within one mile:  Yes  No  
 Depth to bottom of fresh water: 150  
 Depth to bottom of usable water: N/A 130  
 Surface Pipe by Alternate:  I  II  
 Length of Surface Pipe Planned to be set: 200  
 Length of Conductor Pipe (if any): NONE  
 Projected Total Depth: 4000  
 Formation at Total Depth: KANSAS CITY

Operator: \_\_\_\_\_  
 Well Name: \_\_\_\_\_  
 Original Completion Date: \_\_\_\_\_ Original Total Depth: \_\_\_\_\_  
 Directional, Deviated or Horizontal wellbore?  Yes  No  
 If Yes, true vertical depth: \_\_\_\_\_  
 Bottom Hole Location: \_\_\_\_\_  
 KCC DKT #: \_\_\_\_\_

Water Source for Drilling Operations:  
 Well  Farm Pond  Other:  
 DWR Permit #: \_\_\_\_\_  
 (Note: Apply for Permit with DWR )  
 Will Cores be taken?  Yes  No  
 If Yes, proposed zone: \_\_\_\_\_

Oil & Gas Lease Submitted (s/2 Sec. 35)

**AFFIDAVIT**

KANSAS CORPORATION COMMISSION

The undersigned hereby affirms that the drilling, completion and eventual plugging of this well will comply with K.S.A. 55 et. seq.  
 It is agreed that the following minimum requirements will be met:

**FEB 23 2009**

**RECEIVED**

1. Notify the appropriate district office **prior** to spudding of well;
2. A copy of the approved notice of intent to drill **shall be** posted on each drilling rig;
3. The minimum amount of surface pipe as specified below **shall be set** by circulating cement to the top; in all cases surface pipe **shall be set** through all unconsolidated materials plus a minimum of 20 feet into the underlying formation
4. If the well is dry hole, an agreement between the operator and the district office on plug length and placement is necessary **prior to plugging**;
5. The appropriate district office will be notified before well is either plugged or production casing is cemented in;
6. If an ALTERNATE II COMPLETION, production pipe shall be cemented from below any usable water to surface within **120 DAYS** of spud date. Or pursuant to Appendix "R" - Eastern Kansas surface casing order #193,591-C which applies to the KCC's NE 23 Sec. 35, the completion must be completed within 30 days of the spud date or the well shall be plugged. **In all cases, NOTIFY district office prior to any completion.**

I hereby certify that the statements made herein are true and correct to the best of my knowledge and belief.

Date: 2-20-09 Signature of Operator or Agent: Andy Anderson Title: Agent

**For KCC Use ONLY**  
 API # 15: 179-21225-00-00  
 Conductor pipe required: None feet  
 Minimum surface pipe required: 200 feet per Alt.  I  II  
 Approved by: FM 2-23-2009  
 This authorization expires: 2-23-2010  
 (This authorization void if drilling not started within 12 months of approval date)  
 Spud date: \_\_\_\_\_ Agent: \_\_\_\_\_

- Remember to:**
- File Drill Pit Application (form CDP-1) with Intent to Drill;
  - File Completion Form ACO-1 within 120 days of spud date;
  - File acreage attribution plat according to field proration orders;
  - Notify appropriate district office 48 hours prior to workover or re-entry;
  - Submit plugging report (CP-4) after plugging is completed (within 60 days);
  - Obtain written approval before disposing or injecting salt water;
  - If this permit has expired (See authorized expiration date) please check the box below and return to the address below
- Well Not Drilled - Permit Expired Date: \_\_\_\_\_  
 Signature of Operator or Agent

35  
9  
26

### IN ALL CASES PLOT THE INTENDED WELL ON THE PLAT BELOW

Plat of acreage attributable to a well in a prorated or spaced field

If the intended well is in a prorated or spaced field, please fully complete this side of the form. If the intended well is in a prorated or spaced field complete the plat below showing that the well will be properly located in relationship to other wells producing from the common source of supply. Please show all the wells and within 1 mile of the boundaries of the proposed acreage attribution unit for gas wells and within 1/2 mile of the boundaries of the proposed acreage attribution unit for oil wells.

API No. 15 - 179-212250000

Operator: A & A PRODUCTION

Lease: BREEDEN

Well Number: 1-35

Field: \_\_\_\_\_

Number of Acres attributable to well: \_\_\_\_\_

QTR/QTR/QTR/QTR of acreage: \_\_\_\_\_ - NE - SE - SW

Location of Well: County: SHERIDAN

1,030 feet from  N /  S Line of Section

2,500 feet from  E /  W Line of Section

Sec. 35 Twp. 9 S. R. 26  E  W

Is Section:  Regular or  Irregular

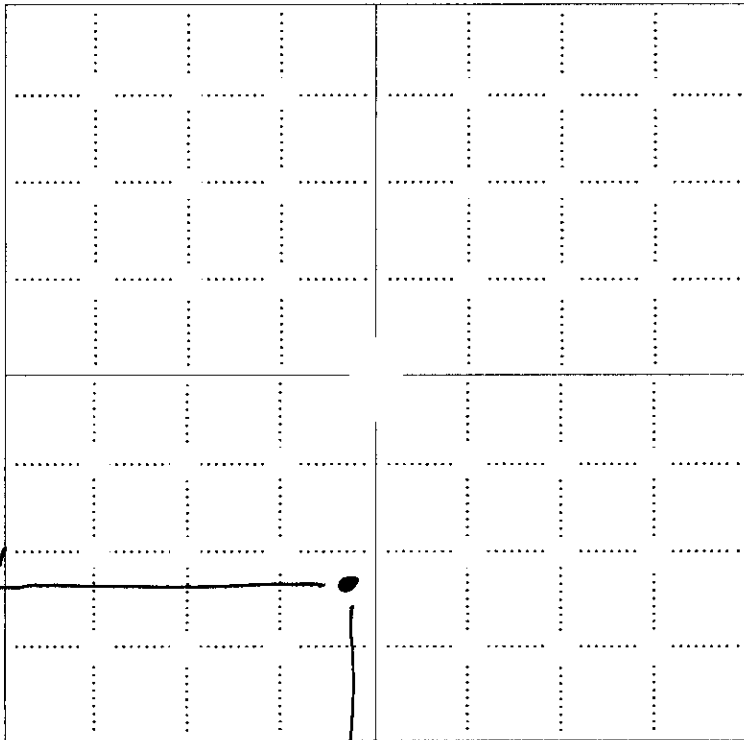
If Section is Irregular, locate well from nearest corner boundary.

Section corner used:  NE  NW  SE  SW

### PLAT

(Show location of the well and shade attributable acreage for prorated or spaced wells.)

(Show footage to the nearest lease or unit boundary line.)



NOTE: In all cases locate the spot of the proposed drilling location.

1030'

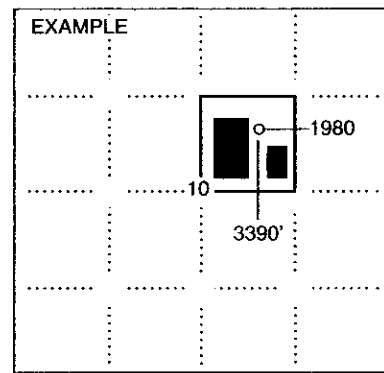
In plotting the proposed location of the well, you must show:

1. The manner in which you are using the depicted plat by identifying section lines, i.e. 1 section, 1 section with 8 surrounding sections, 4 sections, etc.
2. The distance of the proposed drilling location from the south / north and east / west outside section lines.
3. The distance to the nearest lease or unit boundary line (in footage).
4. If proposed location is located within a prorated or spaced field a certificate of acreage attribution plat must be attached: (CO-7 for oil wells; CG-8 for gas wells).

KANSAS CORPORATION COMMISSION

FEB 23 2009


RECEIVED



**KANSAS CORPORATION COMMISSION  
OIL & GAS CONSERVATION DIVISION  
APPLICATION FOR SURFACE PIT**

Form CDP-1  
April 2004  
Form must be Typed

*Submit in Duplicate*

Operator Name: <b>A &amp; A PRODUCTION</b>		License Number: <b>30076</b>
Operator Address: <b>PO BOX 100 HILL CITY KS 67642</b>		
Contact Person: <b>ANDY ANDERSON</b>		Phone Number: <b>785-567-8068</b>
Lease Name & Well No.: <b>BREEDEN 1-35</b>		Pit Location (QQQQ): <b>NE SE SW</b>
Type of Pit: <input type="checkbox"/> Emergency Pit <input type="checkbox"/> Burn Pit <input type="checkbox"/> Settling Pit <input checked="" type="checkbox"/> Drilling Pit <input type="checkbox"/> Workover Pit <input type="checkbox"/> Haul-Off Pit <small>(If WP Supply API No. or Year Drilled)</small>	Pit is: <input checked="" type="checkbox"/> Proposed <input type="checkbox"/> Existing If Existing, date constructed: _____ Pit capacity: <b>3,600</b> (bbls)	Sec. <b>35</b> Twp. <b>9</b> R. <b>26</b> <input type="checkbox"/> East <input checked="" type="checkbox"/> West <b>1,030</b> Feet from <input type="checkbox"/> North / <input checked="" type="checkbox"/> South Line of Section <b>2,500</b> Feet from <input type="checkbox"/> East / <input checked="" type="checkbox"/> West Line of Section <b>SHERIDAN</b> County
Is the pit located in a Sensitive Ground Water Area? <input type="checkbox"/> Yes <input checked="" type="checkbox"/> No		Chloride concentration: _____ mg/l <small>(For Emergency Pits and Settling Pits only)</small>
Is the bottom below ground level? <input checked="" type="checkbox"/> Yes <input type="checkbox"/> No	Artificial Liner? <input type="checkbox"/> Yes <input checked="" type="checkbox"/> No	How is the pit lined if a plastic liner is not used? <b>CLAY TYPE SOIL</b>
Pit dimensions (all but working pits): <u>60</u> Length (feet) <u>60</u> Width (feet) <input type="checkbox"/> N/A: Steel Pits Depth from ground level to deepest point: <u>5</u> (feet) <input type="checkbox"/> No Pit		
If the pit is lined give a brief description of the liner material, thickness and installation procedure.		Describe procedures for periodic maintenance and determining liner integrity, including any special monitoring.
Distance to nearest water well within one-mile of pit <u>200</u> feet    Depth of water well <u>10</u> feet		Depth to shallowest fresh water _____ feet. Source of information: <input type="checkbox"/> measured <input type="checkbox"/> well owner <input type="checkbox"/> electric log <input checked="" type="checkbox"/> KDWR
<b>Emergency, Settling and Burn Pits ONLY:</b> Producing Formation: _____ Number of producing wells on lease: _____ Barrels of fluid produced daily: _____ Does the slope from the tank battery allow all spilled fluids to flow into the pit? <input type="checkbox"/> Yes <input type="checkbox"/> No		<b>Drilling, Workover and Haul-Off Pits ONLY:</b> Type of material utilized in drilling/workover: <b>DRILLING MUD</b> Number of working pits to be utilized: <u>1</u> Abandonment procedure: <b>Let fluid evaporate and fill with excavated dirt</b> Drill pits must be closed within 365 days of spud date.
I hereby certify that the above statements are true and correct to the best of my knowledge and belief.		KANSAS CORPORATION COMMISSION
<u>02-20-09</u> Date	 Signature of Applicant or Agent	<b>FEB 23 2009</b> <b>RECEIVED</b>
<b>KCC OFFICE USE ONLY</b>		
Date Received: <u>2/23/09</u> Permit Number: _____		Steel Pit <input type="checkbox"/> RFAC <input type="checkbox"/> RFAS <input type="checkbox"/>
Permit Date: <u>2/23/09</u> Lease Inspection: <input type="checkbox"/> Yes <input checked="" type="checkbox"/> No		

15-179-21225-00-00