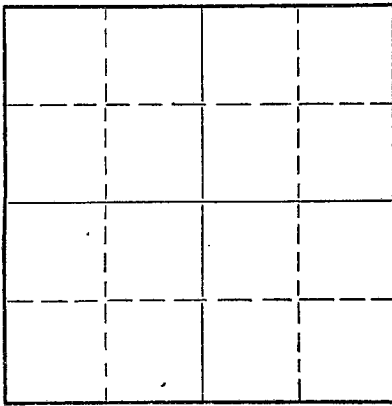


WELL PLUGGING RECORD

Give All Information Completely
Make Required Affidavit
Mail or Deliver Report to:
Conservation Division
State Corporation Commission
800 Biting Building
Wichita, Kansas

NORTH



Locate well correctly on above
Section Plat

Ellis

County. Sec. 32 Twp. 11S Rge. 16 ~~XX~~ (W)

Location as "NE/CNW $\frac{1}{2}$ SW $\frac{1}{2}$ " or footage from lines N/2 NE/4 SW/4

Lease Owner Heathman-Seeligson Drilling Co.

Lease Name CHRISLER "C" Well No. 1

Office Address 254 No. Washington, Wichita 7, Kansas

Character of Well (completed as Oil, Gas or Dry Hole) dry hole

Date well completed 4-12-1954

Application for plugging filed 4-12-1954

Application for plugging approved 4-12-1954

Plugging commenced 4-12-1954

Plugging completed 4-12-1954

Reason for abandonment of well or producing formation dry hole

If a producing well is abandoned, date of last production -- 19--

Was permission obtained from the Conservation Division or its agents before plugging was commenced? yes

Name of Conservation Agent who supervised plugging of this well Eldon Petty, Hays, Kansas

Producing formation -- Depth to top -- Bottom -- Total Depth of Well 3476 Feet

Show depth and thickness of all water, oil and gas formations.

OIL, GAS OR WATER RECORDS

CASING RECORD

FORMATION	CONTENT	FROM	TO	SIZE	PUT IN	PULLED OUT
none	--	--	--	10-3/4" set @ 160' w/115 sack cement and 1 sack Cal.Chlor.	160	none

Describe in detail the manner in which the well was plugged, indicating where the mud fluid was placed and the method or methods used in introducing it into the hole. If cement or other plugs were used, state the character of same and depth placed, from -- feet to -- feet for each plug set.

Filled hole with heavy mud; set 10-3/4" plug @ 155' w/1/2 sack hulls and 20 sacks cement. Set top plug @ 35' w/1 1/2 sack hulls and 10 sacks cement.

4-16-1954

(If additional description is necessary, use BACK of this sheet)

Name of Plugging Contractor Heathman-Seeligson Drilling Co.

Address 254 No. Washington, Wichita 7, Kansas

STATE OF Kansas, COUNTY OF Sedgwick, ss.

H. D. Shreve (employee of owner) ~~or owner's representative~~ of the above-described well, being first duly sworn on oath, says: That I have knowledge of the facts, statements, and matters herein contained and the log of the above-described well as filed and that the same are true and correct. So help me God. HEATHMAN-SEELIGSON DRILLING CO.


By: [Signature]
(Signature)

254 No. Washington, Wichita 7, Kansas

15th day of April, 1954

SUBSCRIBED AND SWORN TO before me this 15th day of April, 1954
My commission expires June 28, 1956

D. Marjorie Matt
Notary Public.



PLUGGING
WPA SEC. 32 T. 11 S. 16 W.
BOOK PAGE 27 LINE 16

15-051-00783-00-00

DRILLERS' LOG

Location: N/2 NE/4 SW/4 Sec.32-11S-16W
Ellis County, Kansas

Date spudded: 3-31-54

NAME: CHRISLER "C" # 1

Rotary Completed: 4-12-54

Operator: Heathman-Seeligson Drilling Co.

Total Depth: 3476'

Contractor: same

Elevation: 1918' KB
1915' DF
1912' Gr.

Surf. Csg.: 10-3/4" Spiral Weld @ 160' w/115
sacks cement and 1 sack Cal. Chlor.
Cement circulated.

Oil String: None run - dry and abandoned 4-12-54

GEOLOGICAL TOPS - KB

Anhydrite	1082	(+ 836)
Topeka	2843	(-925) corrected
Heebner	3087	(-1169) "
Toronto	3110	(-1192) "
Lansing-K.C.	3134	(-1216) "
Base K.C.	3353	(-11435) "
Conglomerate	3420	(-1502) "
Arbuckle	3459	(-1541) "
Total Depth	3476	(-1558) "

LOG

(Figures indicate bottom of formation.)

Shale - blue	0 to 161
Shale - redbed	400
Shale	735
Shale, shells and redbeds	1082
Anhydrite	1130
Shale and shells	1185
Shale and shells	1695
Lime and shale	2960
Lime	3385
Lime and shale	3476
Total Depth	3476'

RECORD OF DRILL STEM TESTS


- DST #1 - 3327-78 - open 1 hr., recovered 5' mud,
rainbow show oil - BHP - 0#.
- DST #2 - 3406-45 - open 1 hr., recovered 6' mud,
scum oil - 140# BHP.

The undersigned, H. D. Shreve, hereby certifies that the above log is a true and correct log of the forjations encountered in drilling the above noted well as reflected by the Daily Drilling Reports.

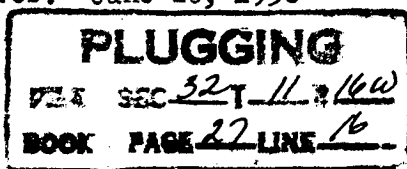
HEATHMAN-SEELIGSON DRILLING CO.

By: 

Subscribed and sworn to before
me this 15th day of April 1954.


Notary Public

My commission expires: June 28, 1956



4-16-1954