

Notice: Fill out COMPLETELY and return to Conservation Division at the address below within 60 days from plugging date.

KANSAS CORPORATION COMMISSION
OIL & GAS CONSERVATION DIVISION
WELL PLUGGING RECORD
K.A.R. 82-3-117

Form CP-4
December 2003
Type or Print on this Form
Form must be Signed
All blanks must be Filled

Lease Operator: Osborn Heirs Company LTD
Address: PO Box 17968 San Antonio, TX 78217
Phone: (210) 826-0700 Operator License #: 5249
Type of Well: D&A Docket #: _____
(Oil, Gas D&A, SWD, ENHR, Water Supply Well, Cathodic, Other) (If SWD or ENHR)
The plugging proposal was approved on: 12-01-08 (Date)
by: Steve Durrant (KCC District Agent's Name)
Is ACO-1 filed? Yes No If not, is well log attached? Yes No
Producing Formation(s): List All (If needed attach another sheet)

Depth to Top: _____ Bottom: _____ T.D. _____

Depth to Top: _____ Bottom: _____ T.D. _____

Depth to Top: _____ Bottom: _____ T.D. _____

API Number: 15-093-21832-00-00
Lease Name: Blake
Well Number: #1-2
Spot Location (QQQQ): NE - NE - SW - NE
1540 Feet from North / South Section Line
1520 Feet from East / West Section Line
Sec. 2 Twp. 22 S. R. 38 East West
County: Kearny
Date Well Completed: 11-30-08
Plugging Commenced: 12-1-08
Plugging Completed: 12-1-08

Show depth and thickness of all water, oil and gas formations.

Oil, Gas or Water Records		Casing Record (Surface Conductor & Production)				
Formation	Content	From	To	Size	Put In	Pulled Out
		0	459'	8-5-8", 24#	459	0

Describe in detail the manner in which the well is plugged, indicating where the mud fluid was placed and the method or methods used in introducing it into the hole. If cement or other plugs were used, state the character of same depth placed from (bottom), to (top) for each plug set.


Plug #1 - 50 sxs 40/60 prem poz in 7-7/8" hole at 5358'-5580'. Plug #2 - 50 sxs 40-60 prem poz in 7-7/8" hole at 2095'-2193', Plug #3 - 80 sxs 40/60 prem poz in 7-7/8" hole at 888'-1158', Plug #4 - 50 sxs 40/60 prem poz at base of surface casing at 270'-471'
Plug #5 - 20 sxs 40-60 prem poz inside 8-5/8" surface casing at 3' - 60'.

Name of Plugging Contractor: Murfin Drilling Co SAC License #: 30606
Halliburton Energy Services License #: 5287
Address: PO Box 203143 Houston, TX 77216-3143
Name of Party Responsible for Plugging Fees: Osborn Heirs Company
State of Texas County, Bexar, ss.
Nancy FitzSimon (Employee of Operator) or (Operator) on above-described well, being first duly sworn on oath, says: That I have knowledge of the facts statements, and matters herein contained, and the log of the above-described well is as filed, and the same are true and correct, so help me God.

KCC PET 207
CP 2/3
KANSAS CORPORATION COMMISSION
20
JAN 02 2009
RECEIVED

(Signature) Nancy FitzSimon
(Address) PO Box 17968 San Antonio, TX 78217

SUBSCRIBED and SWORN TO before me this 15th day of January
Mary J. Castoreno My Commission Expires: _____
Notary Public

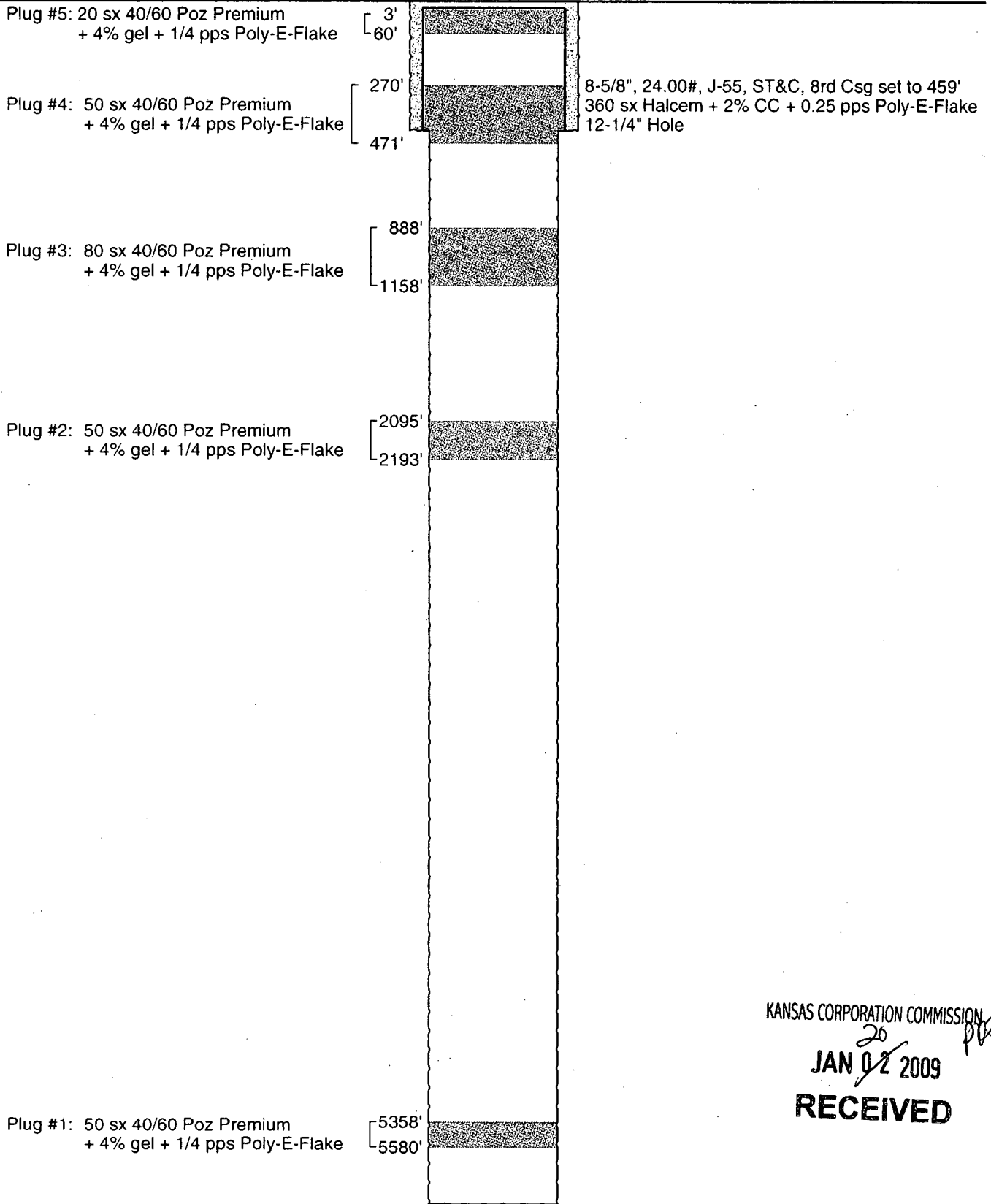


Mail to: KCC - Conservation Division, 130 S. Market - Room 2078, Wichita, Kansas 67202

OSBORN HEIRS COMPANY PLUGGING DIAGRAM

Blake 1-2
API No. 15-093-21832
1,504' FNL & 1,520' FEL
Section 2-T22S-R38W
Wildcat Field
Kearny County, Kansas

Elevation: 3310'GR 3321'KB



T.D. 5,650'

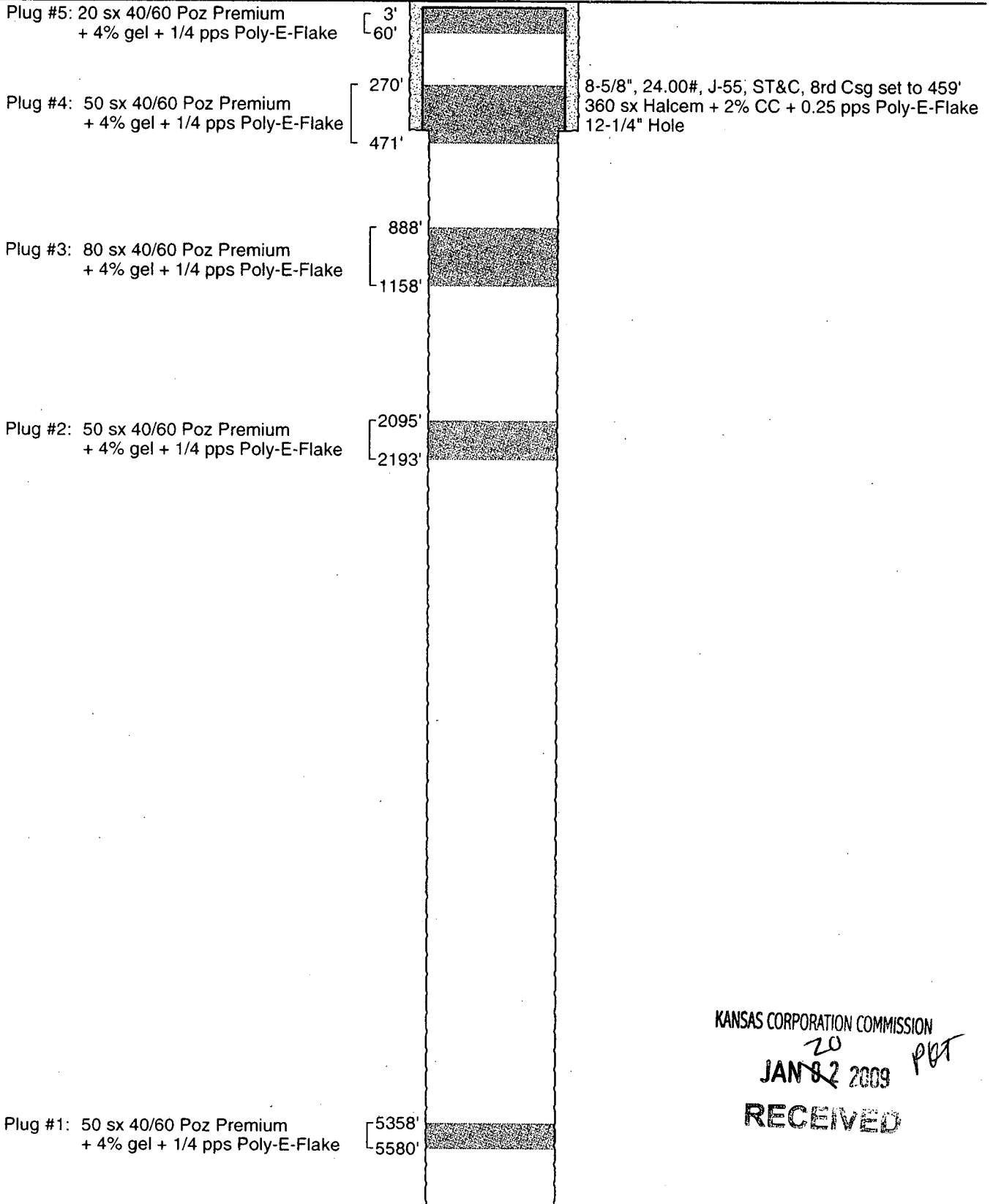
DATE PLUGGED: 12-01-08

KANSAS CORPORATION COMMISSION
 20
 JAN 02 2009
RECEIVED

OSBORN HEIRS COMPANY PLUGGING DIAGRAM

Blake 1-2
 API No. 15-093-21832
 1,504' FNL & 1,520' FEL
 Section 2-T22S-R38W
 Wildcat Field
 Kearny County, Kansas

Elevation: 3310'GR 3321'KB



KANSAS CORPORATION COMMISSION

20
 JAN 8 2009

PBT

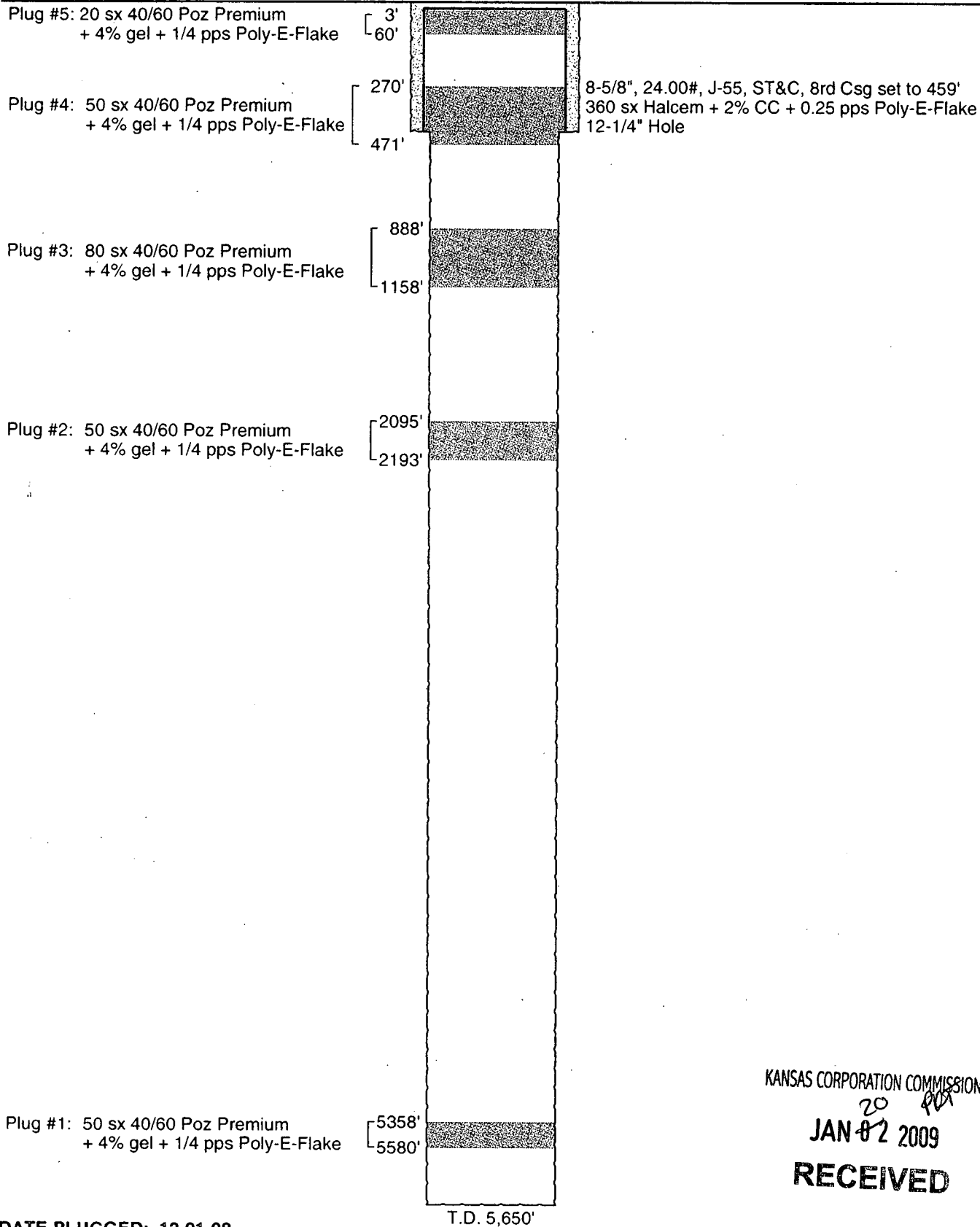
RECEIVED

DATE PLUGGED: 12-01-08

OSBORN HEIRS COMPANY PLUGGING DIAGRAM

Blake 1-2
API No. 15-093-21832
1,504' FNL & 1,520' FEL
Section 2-T22S-R38W
Wildcat Field
Kearny County, Kansas

Elevation: 3310'GR 3321'KB



DATE PLUGGED: 12-01-08

KANSAS CORPORATION COMMISSION
 20
 JAN 02 2009
RECEIVED