

STATE OF KANSAS
STATE CORPORATION COMMISSION

WELL PLUGGING RECORD

OR

FORMATION PLUGGING RECORD

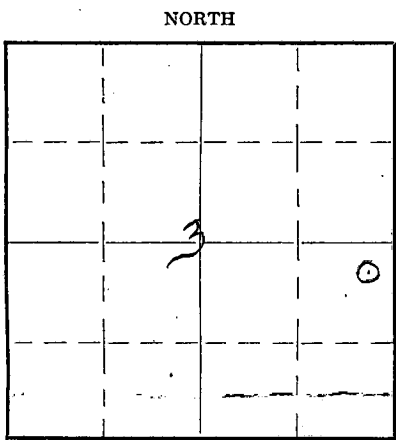
Strike out upper line
when reporting plug-
ging off formations.

Give All Information Completely
Make Required Affidavit
Mail or Deliver Report to:
Conservation Division
State Corporation Commission
800 Bittling Building
Wichita, Kansas

Ellis

County. Sec. *3* Twp. *11* Rge. (E) *17* (W)

Location as "NE 1/4 NW 1/4 SW 1/4" or footage from lines *NE NE SE*
Lease Owner *Admiral P. J. ... a Dry Rock and ...*
Lease Name *Henry ...* Well No. *1*
Office Address *415 Philomena Bldg. Tulsa Okla.*
Character of Well (Completed as Oil, Gas or Dry Hole) *Dry hole*
Date, well completed *8/31* 193*9*
Application for plugging filed *9/14* 193*9*
Application for plugging approved *9/14* 193*9*
Plugging Commenced *9/11* 193*9*
Plugging Completed *9/11* 193*9*
Reason for abandonment of well or producing formation *Dry hole*



If a producing well is abandoned, date of last production *None* 193*9*
Was permission obtained from the Conservation Division or its agents before plugging was commenced? *yes*



Name of Conservation Agent who supervised plugging of this well *A. Alexander*
Producing formation *None* Depth to top Bottom Total Depth of Well *3520* Feet.
Show depth and thickness of all water, oil and gas formations *None*

OIL, GAS OR WATER RECORDS

CASING RECORD

Formation	Content	From	To	Size	Put In	Pulled Out
<i>Surface clay</i>	<i>0</i>	<i>0</i>	<i>45</i>	<i>1 1/2</i>	<i>5-5 ft</i>	<i>None</i>
<i>Blue shale</i>		<i>45</i>	<i>55</i>			

Describe in detail the manner in which the well was plugged, indicating where the mud fluid was placed and the method or methods used in introducing it into the hole. If cement or other plugs were used, state the character of same and depth placed, from *250* feet to *2387* feet for each plug set.
*Plugs. Hole with heavy mud to 250 ft Bridge
hole cut 15 ft cement plug. Plug 100 ft with heavy
mud to 6 ft of top. Put 6 ft cement plug.*




(If additional description is necessary use BACK of this sheet)
Correspondence regarding this well should be addressed to *Admiral P. J. ...*
Address *415 Philomena Bldg. Tulsa Okla.*

STATE OF *Kansas* COUNTY OF *Ellis* ss.

(employee of owner) or (owner or operator) of the above-described well,
being first duly sworn on oath, says: That I have knowledge of the facts, statements, and matters herein contained and the log of the above-described well as filed and that the same are true and correct. So help me God.

(Signature) *Admiral P. J. ...*
415 Philomena Bldg. Tulsa Okla.
(Address)

SUBSCRIBED AND SWORN to before me this *2nd* day of *Sept* 193*9*
My commission expires *June 16, 1941*



Simpson #1
 NE Corner NE 1/4 SE of Section 3-118-17W
 Ellis County, Kansas
 H. H. Grois, Trustee
 Deep Rock Oil Corporation

15-051-19217-00-00

and
 Helmerich & Payne, Inc.

Commenced: August 11, 1939
 Completed: September 1, 1939

Surface clay	0	55	Limo and chert	3070	3100
Shale and shells	55	650	Limo	3100	3150
Shale and streaks of red bed	650	685	Steel limo concretion	3150	3160
Sand	685	775	Limo	3160	3395
Shale, iron and sand	775	850	Shale	3395	3420
Shale and red bed	850	860	Conglomerate	3420	3500
Broken limo	860	905	Green shale	3500	3510
Sand	905	930	Limo (Top Siliceous)	3510	3530
Red bed and shale	930	1050			
Shale and limo shells	1050	1132	TOTAL DEPTH	3530	
Anhydrite (Top 1032)	1132	1160			
Shale	1160	1170			
Shale and red bed	1170	1305			
Shale	1305	1315			
Shale and limo shells	1315	1655			
Limo	1655	1740			
Limo, broken	1740	1965			
Limo	1965	2030			
Red rock and shale	2030	2075			
Sticky shale	2075	2092			
Shale and shells	2092	2100			
Limo	2100	2170			
Broken limo	2170	2320			
Limo	2320	2375			
Broken limo	2375	2480			
Shale and shells	2480	2510			
Limo, soft	2510	2528			
Limo, hard	2528	2530			
Shale	2530	2535			
Limo	2535	2555			
Shale and shells	2555	2580			
Broken limo	2580	2690			
Shale and shells	2690	2725			
Limo	2725	2792			
Shale and shells	2792	2822			
Limo (Top Topokm 2857)	2822	2838			
Limo and streaks of Chert	2838	2935			
Limo and chert	2935	2953			
Limo	2953	2963			
White limo, soft	2963	2975			
Limo and chert	2975	3035			
Limo	3035	3070			

CASING RECORD

15-1/8" casing set at 55' and cemented with 50 sacks cement.

Plugged and abandoned in accordance with Kansas Corporation Commission's Conservation Division requirements.

STATE OF OKLAHOMA)
 COUNTY OF TULSA) ss

PLUGGING
 FILE NO. 3-11-17W
 BOOK PAGE 75 LINE 11

I hereby affirm that the above and foregoing is a true and correct copy of the log of the Simpson Well #1, located in the Northeast Corner of the Northeast Quarter of the Southeast Quarter of Section 5, Township 11 South, Range 17 West, Ellis County, Kansas.


HELMERICH & PAYNE, INC.

By *William B. Payne*
 Secretary

Subscribed and sworn to before me, a Notary Public, this 9th day of September, 1939.

By *Chas. H. Griffin*
 Notary Public

My commission expires July 22, 1943.



Attach to \$25.00 Check to State Corporation Commission
 State of Kansas