


STATE OF KANSAS
STATE CORPORATION COMMISSION

Give All Information Completely
Make Required Affidavit
Mail or Deliver Report to:
Conservation Division
State Corporation Commission
800 Bitting Building
Wichita, Kansas

OR
FORMATION PLUGGING RECORD

Strike out upper line
when reporting plug-
ging off formations.

NORTH



Locate well correctly on above
Section Plat

Ellis County. Sec. 12 Twp. 11 Rge. 17 (E) (W)

Location as "NE $\frac{1}{4}$ NW $\frac{1}{4}$ SW $\frac{1}{4}$ " or footage from lines C W/2 NW NW

Lease Owner Lario Oil and Gas Company

Lease Name Slimmer Well No. C-1

Office Address Wichita, Kansas

Character of Well (completed as Oil, Gas or Dry Hole) Dry

Date, well completed November 2 19.40

Application for plugging filed November 5 19.40

Application for plugging approved November 2 19.40

Plugging Commenced November 3 19.40

Plugging Completed November 3 19.40

Reason for abandonment of well or producing formation Dry

If a producing well is abandoned, date of last production 19.

Was permission obtained from the Conservation Division or its agents before plugging was com-
menced? Yes

Name of Conservation Agent who supervised plugging of this well C. F. Alexander

Producing formation Depth to top 3,495' Bottom Total Depth of Well 3,530 Feet

Show depth and thickness of all water, oil and gas formations.

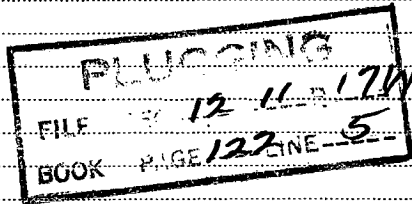
OIL, GAS OR WATER RECORDS

CASING RECORD

Formation	Content	From	To	Size	Put In	Pulled Out
				8"	1,042'	

Describe in detail the manner in which the well was plugged, indicating where the mud fluid was placed and the method or methods used in introducing it into the hole. If cement or other plugs were used, state the character of same and depth placed, from feet to feet for each plug set.

Hole was filled with mud from 3,530' to 1,042', permanent bridge was placed at 1,042' and cement to 1,027', mud was run to 12' and cement plug to 6' and mud to surface.




(If additional description is necessary, use BACK of this sheet)

Correspondence regarding this well should be addressed to Lario Oil and Gas Company
Address Wichita, Kansas.

STATE OF Kansas, COUNTY OF Sedgwick, ss.
Leo Ross (employee of owner) or (owner or operator) of the above-described well,
being first duly sworn on oath, says: That I have knowledge of the facts, statements, and matters herein contained and the log of the above-described well as filed and that the same are true and correct. So help me God.

(Signature) Leo Ross
Wichita, Kansas.
(Address)

November 19.40
Margaret Brown
Notary Public.



11-15-1940
NOV 15 1940
STATE CORP. COM.
CO. SERV. DIV.
My commission expires June 17, 1944



15-051-01177-00-00

LARIO OIL & GAS COMPANY

SLIMMER #1

C. W. NW NW Sec. 12-116-17W,

ELLIS COUNTY, KANSAS

Date Commenced: October 14, 1940

Date Completed: November 3, 1940

Casing Record

1042' of 8-5/8" surface casing, cemented
with 335 sacks cement

0	40	Surface clay and sand
40	170	Shale & shells
170	445	Sandy shale
445	590	Shale & shells
590	690	Sand
690	745	Red rock
745	905	Shale & sandy shale
905	1030	Red beds and shale
1030	1070	Anhydrite
1070	1164	Sandy shale
1164	1430	Shale
1430	1580	Salt & shale
1580	1610	Shale & shells
1610	1680	Shale & sand
1680	1721	Lime
1721	1741	Lime & streaks of shale
1741	1768	Lime
1768	1800	Shale
1800	1815	Lime
1815	2075	Broken lime
2075	2297	Lime
2297	2350	Shale
2350	2400	Lime
2400	2445	Shale
2445	2516	Lime & shale
2516	2640	Shale
2640	2685	Lime
2685	2805	Shale
2805	2812	Sand
2812	2840	Lime
2840	2880	Shale
2880	2940	Lime
2940	3088	Shale & shells
3088	3290	Lime
3290	3335	Broken lime
3335	3367	Lime
3367	3410	Chert
3410	3496	Conglomerate
3496	3530	Lime
	3530	T.D.

Red ...
OK

12 11 17W
132 5

I certify that the information given herewith is a
complete and correct record of the above well so far as can be
determined by available records.

11-15-1940

ZEPHYR DRILLING COMPANY

By: *Mac McIntosh*

Tulsa, Oklahoma
November 8, 1940