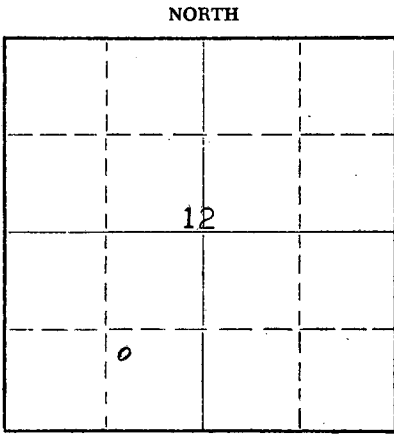


WELL PLUGGING RECORD

Give All Information Completely
Make Required Affidavit
Mail or Deliver Report to:
Conservation Division
State Corporation Commission
211 No. Broadway
Wichita, Kansas

Ellis County. Sec. 12 Twp 11S Rge. 17 (W)
Location as "NE/CNW/SW" or footage from lines NW SE SW
Lease Owner Rocket Drilling Company, Inc.
Lease Name Slimmer Well No. 1
Office Address 352 North Broadway, Wichita, Kansas
Character of Well (completed as Oil, Gas or Dry Hole) Dry Hole
Date well completed April 26, 1957 19
Application for plugging filed April 26, 1957 19
Application for plugging approved April 27, 1957 19
Plugging commenced April 26, 1957 19
Plugging completed " 19
Reason for abandonment of well or producing formation Non-Commercial



Locate well correctly on above Section Plat

If a producing well is abandoned, date of last production 19
Was permission obtained from the Conservation Division or its agents before plugging was commenced? Yes

Name of Conservation Agent who supervised plugging of this well Mr. Eldon Petty, Box 326, Hays, Kansas
Producing formation _____ Depth to top _____ Bottom _____ Total Depth of Well _____ Feet
Show depth and thickness of all water, oil and gas formations.

OIL, GAS OR WATER RECORDS

CASING RECORD

FORMATION	CONTENT	FROM	TO	SIZE	PUT IN	PULLED OUT
				8-5/8"	1010'	-0-

Describe in detail the manner in which the well was plugged, indicating where the mud fluid was placed and the method or methods used in introducing it into the hole. If cement or other plugs were used, state the character of same and depth placed, from _____ feet to _____ feet for each plug set.


Filled hole with heavy mud from 3376' to 400';
Set plug at 400' and added 40 sacks cement; added
heavy mud to 40'; set plug at 40' and added 10
sacks cement.

(If additional description is necessary, use BACK of this sheet)
Name of Plugging Contractor Rocket Drilling Company, Inc.
Address 352 North Broadway, Wichita, Kansas

STATE OF KANSAS, COUNTY OF SEDGWICK, ss.
L. H. Myrick (employee of owner) or (owner or operator) of the above-described well, being first duly sworn on oath, says: That I have knowledge of the facts, statements, and matters herein contained and the log of the above-described well as filed and that the same are true and correct. So help me God.
(Signature) L. H. Myrick
352 North Broadway, Wichita, Kansas (Address)


SUBSCRIBED AND SWORN TO before me this 30 day of April 19 57
My commission expires 10/28/1959
Notary Public.

RECEIVED
STATE CORPORATION COMMISSION
5-2-1957
MAY 2 - 1957



PLUGGING
FILE SEC 12 T 11 R 11W
BOOK PAGE 9 LINE 3

CONSERVATION DIVISION
Wichita, Kansas



• Forest 3-1279 • 332 N. BROADWAY • WICHITA, KANSAS

Rocket Drilling Company, Inc.
#1 Slimmer
NW/4 SE/4 SW/4 Section 12-11S-17W
Ellis County, Kansas

Elevation: 1814 DF; 1816 PB
Spudded: April 16, 1957
Rotary Completed: April 26, 1957
Contractor: Rocket Drilling Company, Inc.
Result: Dry & Abandoned

CASING RECORD

10100 8-5/8" O.D. 24# seamless casing cemented with 400 sacks cement.

DRILLERS LOG

Clay	0	to	25	Shale & Shells	1740
Post Rock			45	Shale & Lime Streaks	1895
Shale			120	Lime & Shale	2005
Sand			140	Lime	2125
Shale & Sand Streaks			375	Lime & Shale	2440
Shale & Shells			492	Shale	2614
Sand			615	Shale & Lime	2740
Shale & Sand			705	Lime	2815
Iron & Shells			730	Lime & Shale	2955
Red Bed & Shells			765	Lime	3264
Red Shale			1005	Conglomerate	3336
Anhydrite			1045	Conglomerate & Chert	3350
Shale & Shells			1360	Conglomerate	3368
Salt & Shale			1455	Arbuckle	3376 TD

STATE OF KANSAS }
COUNTY OF SEDGWICK } SS

I hereby certify that to the best of my knowledge and belief the foregoing log is true and correct.

ROCKET DRILLING COMPANY, INC.

L. H. Myrick
L. H. Myrick

Subscribed and sworn to before me, a Notary Public, in and for the County and State aforesaid, this 30th day of April, 1957.

Jessie Helmer Spence
Notary Public



RECEIVED
STATE CORPORATION COMMISSION
5-2-1957
MAY 2 - 1957

PLUGGING
FILE SEC. 12 T. 11 R. 17W
BOOK PAGE 9 LINE 3

CONSERVATION DIVISION
Wichita, Kansas