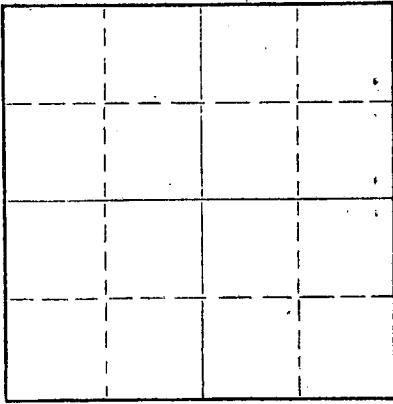


Give All Information Completely
Make Required Affidavit
Mail or Deliver Report to:
Conservation Division
State Corporation Commission
211 No. Broadway
Wichita, Kansas

ELLIS County, Sec. 30 Twp. 11S Rge. 17W (E) (W)

Location as "NE/CNW/SW" or footage from lines SE NE SW
Lease Owner WALTERS DRILLING CO.
Lease Name PEAVY Well No. 4
Office Address 510 Orpheum Building, Wichita, Kansas
Character of Well (completed as Oil, Gas or Dry Hole) OIL
Date well completed September 15th, 1954 19
Application for plugging filed October 1st, 1960 19
Application for plugging approved October 1st, 1960 19
Plugging commenced October 4th, 1960 19
Plugging completed October 5th, 1960 19
Reason for abandonment of well or producing formation
Well no longer producing oil
If a producing well is abandoned, date of last production April 26, 1960 19
Was permission obtained from the Conservation Division or its agents before plugging was commenced? yes

NORTH



Locate well correctly on above Section Flat

Name of Conservation Agent who supervised plugging of this well Eldon Petty
Producing formation Arbuckle Depth to top _____ Bottom _____ Total Depth of Well 3655 Feet
Show depth and thickness of all water, oil and gas formations.

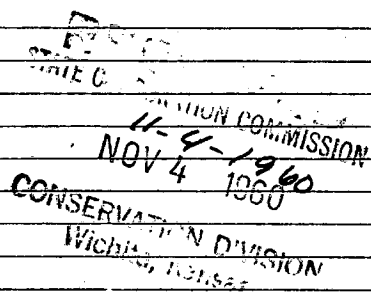
OIL, GAS OR WATER RECORDS

CASING RECORD

FORMATION	CONTENT	FROM	TO	SIZE	PUT IN	PULLED OUT
				8-5/8"	195'	---
				5-1/2"	3652'	747.4'

Describe in detail the manner in which the well was plugged, indicating where the mud fluid was placed and the method or methods used in introducing it into the hole. If cement or other plugs were used, state the character of same and depth placed, from _____ feet to _____ feet for each plug set.

Rigged up. Plugged back with sand to 3640'. Mixed and dumped 4 sx cement to 3610'. Made shots at 766', 642' & 545'. Pipe Loose. Mixed and pumped in 9 sx gel-mud and 20 sx cmt at 545'. Pulled pipe to 225' and pumped in 20 sx cement. Finished pulling pipe and put in 10 sx cement to base of cellar.
Job complete 10-5-60




(If additional description is necessary, use BACK of this sheet)
Name of Plugging Contractor ACE PIPE PULLING CO.
Address P. O. Box 304, Great Bend, Kansas

STATE OF KANSAS, COUNTY OF SEDGWICK, ss.
R. L. Abel (employee of owner) or (owner or operator) of the above-described well, being first duly sworn on oath, says: That I have knowledge of the facts, statements, and matters herein contained and the log of the above-described well as filed and that the same are true and correct. So help me God.

(Signature) R. L. Abel
R. L. Abel, of WALTERS DRILLING CO.
510 Orpheum Building, Wichita, Kansas (Address)

SUBSCRIBED AND SWORN TO before me this 31st day of October, 19 60

My commission expires August 11th, 1962.
Patricia M. Edwards, Notary Public.



15-051-05170-00-00

PEAVEY NO. 4

Location: SE NE SW Sec. 30-11S-17W Date Spudded: 8-26-54
 Ellis County, Kansas
 Operator: Walters Drilling Co. Rotary Completion: 9-7-54
 Contractor: Walters Drilling Co. Elevation: 2109 Gr
 2111 DF
 2113 KB
 Surface Casing: 8 5/8" set at 195' with
 100 sacks cement and
 1 Cal. Chloride

Oil String: 5 1/2" set at 3652' with
 100 sacks cement

RECEIVED
 STATE CORPORATION COMMISSION
 11-19-1962
 NOV 19 1962
 CONSERVATION DIVISION
 Wichita, Kansas

L O G

(Figures indicate bottom of formation)

Surface	0 to 195
Shale and Shells	658
Sand and Shells	714
Shale and Sand	857
Sand	1010
Shale and Shells	1351
Anhydrite	1390
Shale and Shells	2145
Shale and Lime	2245
Lime	2378
Lime and Shale	3235
Lime	3300
Lime and Shale	3329
Lime	3655
Total Depth (Rotary)	3655

The undersigned, Russell I. Baker, hereby certifies that the above log is a true and correct log of the formations encountered in drilling the above noted well as reflected by the Daily Drilling Reports.

WALTERS DRILLING CO.

By Russell I. Baker

Subscribed and sworn to before me
this 10th day of September, 1954

Pauline Henderson
 Notary Public