


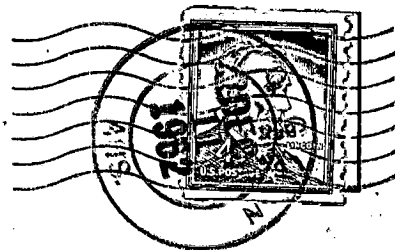

TO BE FILED WITH THE STATE CORPORATION COMMISSION PRIOR TO COMMENCEMENT OF WELL

1. Operator D. G. Hansen Address Logan, Kansas
2. Lease name Rice Well No. 1 County Graham
3. Well Location NW NW NE Sec. 35 Township 9s Range 23w
4. Well to be drilled 330 ft. from nearest lease line.
5. Drilling Contractor C-G Drilling Co. Address Wichita, Kansas
6. Type of equipment: Rotary Cable Tool Approx. date operation to begin 12/14 1962
7. Well to be drilled for Oil Gas Disposal Input Estimated Total Depth of Well 3980 ft.
8. Depth of deepest fresh water well within one mile of location 90 ft. If none exists, write NONE
9. Ground elevation at location is approx. flat ft. higher or _____ ft. lower than ground elevation at water well.
10. Depth of the deepest municipal water well within three miles of location _____ ft. If none exists, write NONE
NONE
11. Operator states that he will set surface pipe at least 25 ft. below all Tertiary or unconsolidated deposits and, taking into consideration differences in ground elevations, that the minimum depth necessary, to the best of his knowledge and belief, to protect all fresh water zones is 100 ft. and operator agrees to set surface pipe at this location to a depth of not less than 160 ft. Alternate 1 Alternate 2 .

REMARKS:

Signature of Operator





State Corporation Commission of Kansas
Conservation Division
500 Insurance Building
212 North Market
Wichita 2, Kansas

RECEIVED
STATE CORPORATION COMMISSION

DEC 12 1962

CONSERVATION DIVISION
Wichita, Kansas

(IF PREFERRED, MAIL IN ENVELOPE)