

15-051-01443-00-00

WELL PLUGGING RECORD

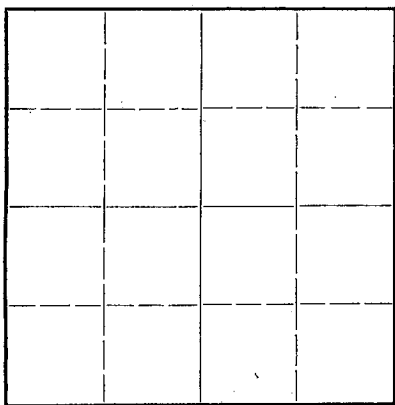
STATE OF KANSAS STATE CORPORATION COMMISSION

Give All Information Completely Make Required Affidavit Mail or Deliver Report to: Conservation Division State Corporation Commission 800 Bitting Building Wichita, Kansas

FORMATION PLUGGING RECORD

Strike out upper line when reporting plugging off formations.

Ellis County. Sec. 18 Twp. 11 Rge. 20W. (E) (W) Location as "NE 1/4 NW 1/4 SW 1/4" or footage from lines. SW 10 acre SE 1/4 Lease Owner. J. M. Huber Corp. Lease Name. Olson Well No. 1 Office Address. 600 Bitting Bldg. Wichita, Kansas Character of Well (completed as Oil, Gas or Dry Hole). Dry Hole Date well completed. Nov. 17, 19 44 Application for plugging filed. Nov. 17 19 44 Application for plugging approved. Nov. 17 19 44 Plugging commenced. Nov. 17 19 44 Plugging completed. Nov. 17 19 44 Reason for abandonment of well or producing formation.



Locate well correctly on above Section Plat

Name of Conservation Agent who supervised plugging of this well. Mr. Kerr, Great Bend, Kansas Producing formation. Depth to top. Bottom. Total Depth of Well. 3915 Feet Show depth and thickness of all water, oil and gas formations.



OIL, GAS OR WATER RECORDS

CASING RECORD

Table with 7 columns: Formation, Content, From, To, Size, Put In, Pulled Out. Row 1: 13 O.D., 162', Cemented

Describe in detail the manner in which the well was plugged, indicating where the mud fluid was placed and the method or methods used in introducing it into the hold. If cement or other plugs were used, state the character of same and depth placed, from feet to feet for each plug set.

Filled with 10 4 mud from 3915 feet up to 162 feet. Put in bridge and 10 sacks cement on bridge. Filled with mud up to 12 feet. Bridged and 5 sacks cement. Cut off surface pipe at base of collar



(If additional description is necessary, use BACK of this sheet)

Correspondence regarding this well should be addressed to J. M. Huber Corporation, 600 Bitting Building Address. Wichita, Kansas

STATE OF Kansas, COUNTY OF Montgomery, Leo C. Veeder, Vice-President of The Veeder Supply & Dev. Company

being first duly sworn on oath, says: That I have knowledge of the facts, statements, and matters herein contained and the log of the above-described well as filed and that the same are true and correct. So help me God.


(Signature) By: Leo C. Veeder Vice-President P. O. Box 270, Cherryvale, Kansas (Address)

SUBSCRIBED AND SWORN TO before me this 21st day of Nov. 19 44 Notary Public.

My commission expires July 11, 1948

15-081-01443-00-00

Veeder Supply & Dev'l. Co.



Cherryvale, Kansas

Drilled for J. M. Huber Corporation & Vickers Petro-Farm Olson No. 1 Depth 3915'
 Contractor The Veeder Supply & Development Co. Pipe 162' of 13" Odes Surface Pipe
 Location SE/4 SWc SE Sec. 18 Twp. 11 S Range 20 W.
 Commenced 10-28-44 Completed 11-17-44 County Ellis State Kansas

FORMATION LOG

Shale & Sand	0	40	40	Lime, shells & shale	2200	2215	15
Sand	40	135	95	Salt	2215	2220	5
Lime & shale	135	150	15	Shale & shells	2220	2450	230
Shale & lime	150	163	13	Lime broken	2450	2490	40
W. Q. C.				Lime	2490	2810	320
Shale	162	490	328	Broken lime & shale	2810	2895	85
Shale & Shells	490	552	62	Lime	2895	2965	70
Sticky Shale	552	630	78	Lime & shale	2965	3080	115
Shale & Sandy Lime	630	653	23	Lime	3080	3140	60
Shale & red shale	653	675	22	Lime & shale	3140	3230	90
Shale & sand	675	930	255	Shale, shells, lime	3230	3275	45
Lime - Shale	930	950	20	Shale & lime shells	3275	3285	20
Hard sand & shale	950	960	10	Lime	3295	3310	15
White sandy lime	960	1000	40	Lime & shale	3310	3350	40
Red shale	1000	1010	10	Lime - shells	3350	3388	38
Red bed & shale	1010	1060	50	Lime & shale	3388	3583	195
Shale & shells	1060	1125	65	Lime	3583	3623	40
River sand	1125	1280	155	Lime & chert	3623	3640	17
Shale & red rock	1280	1355	75	Lime	3640	3685	45
Red Shale	1355	1490	135	Lime & shale	3685	3740	55
Shale & shells	1490	1550	60	Cherty Conglomerate	3740	3889	149
Red bed	1550	1585	35	*****Total Depth	3889	3915	26
Anhydrite	1585	1643	58				
Anhydrite, redded shale	1643	1715	72				
Red bed & shale	1715	1760	45				
Shale & shells	1760	1790	30				
Red bed & shells	1790	1860	70				
Shale & shells	1860	2200	340				

TOTAL DEPTH 3915'



AFFIDAVIT

STATE OF KANSAS }
COUNTY OF MONTGOMERY } SS:

LEO C. VEEDER, of lawful age, being duly and solemnly sworn on oath says;
 I am a resident of Cherryvale, Montgomery County, Kansas, and I hereby know and
 on oath state, that the above drilling log covering the Olson #1 well in Section 18-11-
 20, Ellis County, Kansas, is true and correct.
 Further affiant saith not.

THE VEEDER SUPPLY & DEVELOPMENT COMPANY,

FIL

68 4 2044
141

By Leo C. Veeder
Vice-President.

Subscribed and sworn to before me this 21st day of November, 1944.

Leo Coural
Notary Public

My Commission Expires, July 11, 1948.