

STATE OF KANSAS
STATE CORPORATION COMMISSION

15-051-20861-00-00

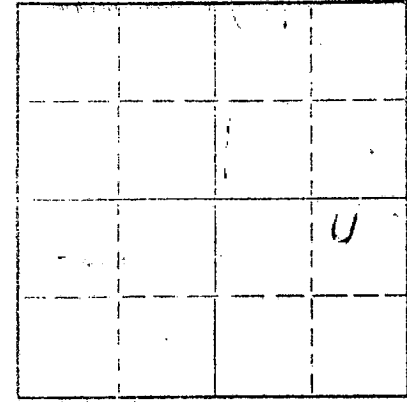
Form CP-4

Give All Information Completely
Make Required Affidavit
Mail or Deliver Report to:
Conservation Division
State Corporation Commission
P. O. Box 17027
Wichita, Kansas 67217
NORTH

WELL PLUGGING RECORD

Ellis County, Sec. 18 Twp. 11S Rge. 20W (E) (W)
Location as "NE/CNW/SW" or footage from lines SW NE SW
Lease Owner Clinton Oil Company
Lease Name Raymond Haneke Well No. T-V
Office Address 217 N. Water, Wichita, Kansas
Character of Well (completed as Oil, Gas or Dry Hole) D&A
Date well completed February 19, 1973
Application for plugging filed February 19, 1973
Application for plugging approved February 19, 1973
Plugging commenced February 19, 1973
Plugging completed February 19, 1973
Reason for abandonment of well or producing formation D&A

If a producing well is abandoned, date of last production 19
Was permission obtained from the Conservation Division or its agents before plugging was commenced? Yes



Locate well correctly on above Section Plat

Name of Conservation Agent who supervised plugging of this well Leo F. Massey
Producing formation Depth to top Bottom Total Depth of Well 3730 Feet
Show depth and thickness of all water, oil and gas formations.

OIL, GAS OR WATER RECORDS

CASING RECORD

FORMATION	CONTENT	FROM	TO	SIZE	PUT IN	PULLED OUT
				10 3/4"	225'	-0-

Describe in detail the manner in which the well was plugged, indicating where the mud fluid was placed and the method or methods used in introducing it into the hole. If cement or other plugs were used, state the character of same and depth placed, from feet to feet for each plug set.

Set Plug @ 660' w/80 sx cement,
set plug @ 240' w/25 sx cement
set plug @ 40' w/15 sx - 120 sx
50-50 posmix with 6% total gel

RECEIVED
STATE CORPORATION COMMISSION

FEB 26 1973
2-26-1973
CONSERVATION DIVISION
Wichita, Kansas


Name of Plugging Contractor Red Tiger Drilling Company
Address 1720 Wichita Plaza, Wichita, Kansas

STATE OF Kansas COUNTY OF Sedgwick
Gloria Fawcett (employee of owner) or (owner or operator) of the above-described

well, being first duly sworn on oath, says: That I have knowledge of the facts, statements, and matters herein contained and the log of the above-described well as filed and that the same are true and correct. So help me God.

(Signature) Gloria Fawcett
1720 Wichita Plaza, Wichita, Kansas
(Address)

Subscribed and sworn to before me this 21st day of February, 1973



Virginia K. Albert
Notary Public.

15-051-20861-00-00

DRILLERS LOG

No. 1-V Raymond Haneke

CASING RECORD:

10 3/4" @ 277'
w/225 sx cement

COMPANY:

Clinton Oil Company

DESCRIPTION:

SW NE SW
18-11S-20W
Ellis County,
Kansas

CONTRACTOR:

Red Tiger Drilling Company

COMMENCED:

February 10, 1973

COMPLETED:

February 19, 1973

TOTAL DEPTH: 3730'

ELEVATION:

<u>FORMATION</u>	<u>FROM</u>	<u>TO</u>	<u>REMARKS</u>
Surface hole	0	100	
Shale	100	1030	
Sand	1030	1235	
Shale	1235	1542	
Anhydrite	1542	1589	
Shale	1589	2100	
Lime & shale	2100	2810	
Lime	2810	3345	
Lime & shale	3345	3425	
Lime	3425	3730	


RECEIVED
STATE CORPORATION COMMISSION
2-26-1973
FEB 29 1973
CONSERVATION DIVISION
TOPEKA, KANSAS

I certify that this is a true and correct copy of the above log to the best of my knowledge.

RED TIGER DRILLING COMPANY

Gloria Fawcett
Gloria Fawcett

Subscribed and sworn to before me that 21st day of February 21, 1973.



Virginia K. Albert
Notary Public

My Commission Expires:

July 23, 1974