

15-051-20683-00-00

Form CP-4

STATE OF KANSAS
STATE CORPORATION COMMISSION

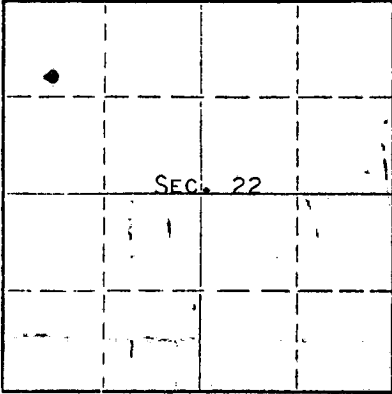
Give All Information Completely
Make Required Affidavit
Mail or Deliver Report to:
Conservation Division
State Corporation Commission
212 No. Market
Wichita, Kansas 67202

WELL PLUGGING RECORD

ELLIS County. Sec. 22 Twp. 11s Rge. 20 (E) (W)

Location as "NE/CNW/SW" or footage from lines SW NW NW
Lease Owner PETROLEUM, INC.,
Lease Name CROMB Well No. 1
Office Address ROUTE 2, GREAT BEND, KANSAS
Character of Well (completed as Oil, Gas or Dry Hole) DRY HOLE
Date well completed NOVEMBER 11 1970
Application for plugging filed NOVEMBER 11 1970
Application for plugging approved NOVEMBER 11 1970
Plugging commenced NOVEMBER 11 1970
Plugging completed NOVEMBER 11 1970
Reason for abandonment of well or producing formation NO PRODUCING ZONE

NORTH



Locate well correctly on above Section Plat

If a producing well is abandoned, date of last production NONE 19
Was permission obtained from the Conservation Division or its agents before plugging was commenced? YES

Name of Conservation Agent who supervised plugging of this well LEO F. MASSEY
Producing formation _____ Depth to top _____ Bottom _____ Total Depth of Well 3710' Feet
Show depth and thickness of all water, oil and gas formations.

OIL, GAS OR WATER RECORDS

CASING RECORD

| FORMATION | CONTENT | FROM | TO | SIZE | PUT IN | PULLED OUT |
|-----------|---------|------|----|--------|--------|------------|
| | | | | 8-5/8" | 219' | NONE |
| | | | | | | |
| | | | | | | |
| | | | | | | |
| | | | | | | |
| | | | | | | |
| | | | | | | |
| | | | | | | |
| | | | | | | |

RECEIVED
STATE CORPORATION COMMISSION
NOV 16 1970
CONSERVATION DIVISION
Wichita, Kansas

Describe in detail the manner in which the well was plugged, indicating where the mud fluid was placed and the method or methods used in introducing it into the hole. If cement or other plugs were used, state the character of same and depth placed, from _____ feet to _____ feet for each plug set.

HEAVY MUD TO 720', WOODEN PLUG, PLACED 70 SACKS CEMENT ON TOP OF PLUG.
HEAVY MUD TO 210', WOODEN PLUG, PLACED 20 SACKS CEMENT ON TOP OF PLUG.
HEAVY MUD TO 40', WOODEN PLUG, PLACED 10 SACKS CEMENT ON TOP OF PLUG TO BASE OF WELL CELLAR.

(If additional description is necessary, use BACK of this sheet)

Name of Plugging Contractor GARVEY DRILLING COMPANY
Address ROUTE 2, GREAT BEND, KANSAS

STATE OF KANSAS, COUNTY OF BARTON, ss.

MONTE CHADD (employee of owner) or (owner or operator) of the above-described


well, being first duly sworn on oath, says: That I have knowledge of the facts, statements, and matters herein contained and the log of the above-described well, and that the same are true and correct. So help me God. MONTE CHADD, DIST. PROD. SUP.

(Signature) *Monte Chadd*

R.R. #2, GREAT BEND, KANSAS (Address)

13 day of NOVEMBER, 1970

Richard H. Dunks
Notary Public.



My commission expires MAY 28, 1973

15-051-20683-00-00

WELL LOG

COMPANY Petroleum, Inc.

SEC. 22 T. 11S R. 20W

FARM Cromb NO. 1


LOC. SW NW NW

TOTAL DEPTH 3710'

COUNTY Ellis, Kansas

COMM. 11-3-70 COMP. 11-11-70

CONTRACTOR Garvey Drilling Company



CASING
8 5/8" @ 219' w/175sx

ELEVATION 2101' KB

PRODUCTION D & A

FIGURES INDICATE BOTTOM OF FORMATIONS


- 50' Clay & Post Rock
- 220' Sand & Shale
- 625' Shale w/Sand Streaks
- 765' Sand
- 900' Shale
- 1275' Sand
- 1495' Shale
- 1530' Anhydrite
- 1966' Shale
- 2290' Shale w/Lime
- 2500' Shale & Lime
- 3200' Lime w/Shale
- 3505' Lime
- 3555' Lime & Shale
- 3661' Lime
- 3710' Lime
- 3710' RTD

RECEIVED
STATE CORPORATION COMMISSION
11-16-1972
NOV 16 1972
CONSERVATION DIVISION
Wichita, Kansas

State of Kansas }
County of Barton } ss

I, Charlene Marker of Garvey Drilling Company

upon oath state the above and foregoing is a true and correct copy of the log of the Cromb No. 1 well.



Subscribed and sworn to before me this 13th day of November 1970

My Commission Expires: July 8, 1974

Charlene Marker
Notary Public
NOTARY PUBLIC