

WELL PLUGGING RECORD

Give All Information Completely
Make Required Affidavit
Mail or Deliver Report to:
Conservation Division
State Corporation Commission
800 Bitting Building
Wichita, Kansas

Ellis

County. Sec. 24 Twp. 11 Rge. 20 (E) (W)

Location as "NE/CNW/SW" or footage from lines SE 1/4 NW 1/4 SE 1/4

Lease Owner The El Dorado Refining Company

Lease Name Davis-Howard Well No. 1

Office Address 306 Koch Building, Wichita, Kansas

Character of Well (completed as Oil, Gas or Dry Hole) Dry Hole

Date well completed 7-20-1954

Application for plugging filed 7-28-1954

Application for plugging approved 7-28-1954

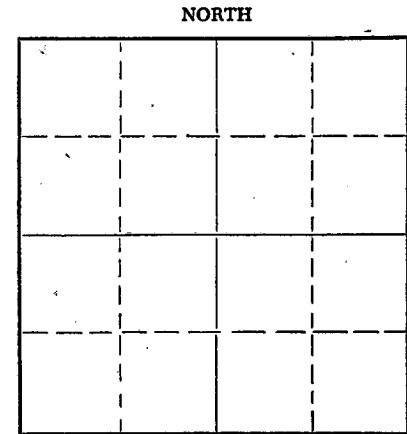
Plugging commenced 7-28-1954

Plugging completed 7-28-1954

Reason for abandonment of well or producing formation _____

If a producing well is abandoned, date of last production 19

Was permission obtained from the Conservation Division or its agents before plugging was commenced? Yes



Locate well correctly on above Section Plat

Name of Conservation Agent who supervised plugging of this well Mr. Eldon Petty

Producing formation _____ Depth to top _____ Bottom _____ Total Depth of Well 305 Feet

Show depth and thickness of all water, oil and gas formations.

OIL, GAS OR WATER RECORDS

CASING RECORD

| FORMATION | CONTENT | FROM | TO | SIZE | PUT IN | PULLED OUT |
|-----------|---------|------|----|--------|--------|------------|
| | | | | 8 5/8" | 310' | None |
| | | | | | | |
| | | | | | | |
| | | | | | | |
| | | | | | | |
| | | | | | | |
| | | | | | | |
| | | | | | | |
| | | | | | | |

Describe in detail the manner in which the well was plugged, indicating where the mud fluid was placed and the method or methods used in introducing it into the hole. If cement or other plugs were used, state the character of same and depth placed, from _____ feet to _____ feet for each plug set.

Heavy mud to 300'. Set bottom plug at 300' with 20 sacks cement and 1/2 sack hulls. Heavy mud to 40'. Set top plug at 40' with 1/2 sack hulls and 10 sacks cement.

Name of Plugging Contractor Lewis Drilling Company
Address 607 Union National Bank Building, Wichita, Kansas



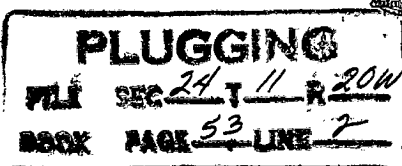
STATE OF Kansas, COUNTY OF Sedgwick, ss. L. L. Bailey

(employee of owner) or (owner or operator) of the above-described well, being first duly sworn on oath, says: That I have knowledge of the facts, statements, and matters herein contained and the log of the above-described well as filed and that the same are true and correct. So help me God.

(Signature) L. L. Bailey
607 Union National Bank Bldg., Wichita, Kansas

(Address) _____, 19 54

SUBSCRIBED AND SWORN TO before me this 5th day of August, 19 54
Arthur P. Derrington
Notary Public.




15-051-00788-00-00
WELL LOG

COMPANY The El Dorado Refining Company
FARM Davis-Howard NO. 1

SEC. 24 T. 11 R. 20W
LOC. SE $\frac{1}{4}$ NW $\frac{1}{4}$ SE $\frac{1}{4}$

TOTAL DEPTH 3605'
COMM. 7-20-54 COMP. 7-28-54
SHOT OR TREATED
CONTRACTOR Lewis Drilling Company
ISSUED

COUNTY Ellis
KANSAS



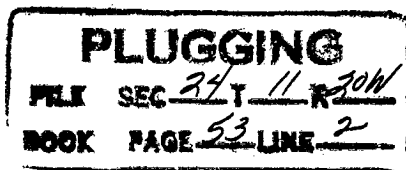
CASING
20 10
15 8 5/8" 318"
12 6
13 5

ELEVATION

PRODUCTION

FIGURES INDICATE BOTTOM OF FORMATIONS

0 = 105 Sand and Shale
105 = 200 Shale and Lime
200 = 820 Shale
820 = 1050 Sand
1050 = 1345 Shale
1345 = 1390 Anhydrite
1390 = 1565 Shale and Shells
1565 = 3425 Shale and Lime
3425 = 3522 Lime
3522 = 3590 Lime and Shale
3590 = 3605 Arbuckle
3605 T. D.



RECEIVED
STATE CORPORATION COMMISSION
8-19-1954
AUG 19 1954
CONSERVATION DIVISION
Wichita, Kansas

State of Kansas
County of Sedgwick } ss:

I, L. L. Bailey of the Lewis Drilling Company

upon oath state that the above and foregoing is a true and correct copy of the log of the Davis-Howard #1 well.

L. L. Bailey

Subscribed and sworn to before me this 5th day of August 19 54

My Commission Expires: August 20, 1956

Arthur P. Derrington
NOTARY PUBLIC

