

15-051-21452-00-00


STATE OF KANSAS
STATE CORPORATION COMMISSION

WELL PLUGGING RECORD

Give All Information Completely
Make Required Affidavit
Mail or Deliver Report to
Conservation Division
State Corporation Comm.
245 North Water
Wichita, KS 67202

Ellis County, Sec. 27 Twp. 11 Rge. 20 E/W
Location as "NE/CNW $\frac{1}{4}$ SW $\frac{1}{4}$ " or footage from lines
SE SW NW

Lease Owner Associates Oil & Gas
Lease Name Buchheister Well No. 1
Office Address 501 One Twenty Building, Wichita 67202
Character of Well (Completed as Oil, Gas or Dry Hole)
Dry Hole



Locate well correctly on above
Section Plot

Date Well completed 2/24/78 19
Application for plugging filed 2/24/78 19
Application for plugging approved 2/24/78 19
Plugging commenced 2/24/78 19
Plugging completed 2/24/78 19
Reason for abandonment of well or producing formation

If a producing well is abandoned, date of last production 19

Was permission obtained from the Conservation Division or its agents before plugging was commenced? yes

Name of Conservation Agent who supervised plugging of this well Leo Massey
Producing formation Depth to top Bottom Total Depth of Well 3885
Show depth and thickness of all water, oil and gas formations.

OIL, GAS OR WATER RECORDS

CASING RECORD

| FORMATION | CONTENT | FROM | TO | SIZE | PUT IN | PULLED OUT |
|-----------|---------|------|-----|-------|--------|------------|
| | Surface | 0 | 221 | 8-5/8 | yes | no |
| | | | | | | |
| | | | | | | |

Describe in detail the manner in which the well was plugged, indicating where the mud fluid was placed and the method or methods used in introducing it into the hold. If cement or other plugs were used, state the character of same and depth placed, from feet to feet for each plug set.

Bottom plug at 720' with 70 sacks 50/50 poz 6% gel
Middle plug at 185' with 20 sacks 50/50 Poz 6% gel
Top and bridge at 40' with 10 sacks 50/50 Poz 6% gel
2 sacks in rathole
job complete at 11:30 a.m. 2/24/78

RECEIVED
STATE CORPORATION COMMISSION
3-06-1978
MAR 06 1978
CONSERVATION DIVISION
Wichita, Kansas

(If additional description is necessary, use BACK of this sheet)

Name of Plugging Contractor Slawson Drilling Company, Inc.


STATE OF Kansas COUNTY OF Sedgwick, ss.
James C. Remsberg (employee of owner) or (owner or operator)
of the above-described well, being first duly sworn on oath, says: That I have knowledge of the facts, statements, and matters herein contained and the log of the above-described well as filed and that the same are true and correct. So help me God.

(Signature) James C. Remsberg
James C. Remsberg
200 Douglas Building, Wichita 67202
(Address)

SUBSCRIBED AND SWORN TO before me this 4th day of March, 1978

Mary Lou Taylor
Mary Lou Taylor Notary Public.

My commission expires January 17, 1981



15-051-21452-00-00

DRILLERS LOG

OPERATOR: Associates Oil & Gas
501 One Twenty Building
Wichita, Kansas 67201

LEASE: Buchheister No.1
SE SW NW Sec. 27-11S-20W
Ellis County, Kansas

CONTRACTOR: Slawson Drilling Company, Inc.
200 Douglas Building
Wichita, Kansas 67202

COMMENCED: 2/18/78

COMPLETED: 2/24/78

RTD: 3885'


CASING: 8-5/8" set at 218' with 150 sx cement

0' to 221' 12 $\frac{1}{4}$ " Surface Hole (Shale)
221' to 1556' Shale & Shells
1556' to 1599' Anhydrite
1599' to 2635' Shale & Shells
2635' to 3275' Lime & Shale
3275' to 3885' Lime
RTD 3885'


STATE OF KANSAS

COUNTY OF SEDGWICK

I, James C. Remsberg, of the Slawson Drilling Company, Inc.
hereby state the above is a correct copy of the Buchheister No. 1 log.


James C. Remsberg

Subscribed and sworn to me this 4th day of March, 1978


Mary Lou Taylor, Notary

My commission expires January 17, 1981

