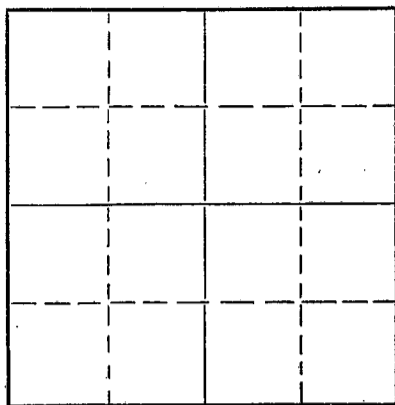


WELL PLUGGING RECORD

Give All Information Completely  
Make Required Affidavit  
Mail or Deliver Report to:  
Conservation Division  
State Corporation Commission  
800 Biting Building  
Wichita, Kansas

NORTH



Locate well correctly on above  
Section Plat

Ellis County. Sec. 28 Twp. 11 Rge 20 (E) (W)  
Location as "NE/CNW&SW&" or footage from lines NE NE SE  
Lease Owner United Drilling, Inc.  
Lease Name Hamburg Well No. 1  
Office Address 814 Maple Street, Russell, Kansas  
Character of Well (completed as Oil, Gas or Dry Hole) Dry  
Date well completed July 16 1953  
Application for plugging filed July 16 1953  
Application for plugging approved 19  
Plugging commenced July 16 1953  
Plugging completed July 16 1953  
Reason for abandonment of well or producing formation Dry

If a producing well is abandoned, date of last production 19  
Was permission obtained from the Conservation Division or its agents before plugging was commenced? Yes

Name of Conservation Agent who supervised plugging of this well Mr. Petty  
Producing formation \_\_\_\_\_ Depth to top \_\_\_\_\_ Bottom \_\_\_\_\_ Total Depth of Well 4018 Feet  
Show depth and thickness of all water, oil and gas formations.

OIL, GAS OR WATER RECORDS

CASING RECORD

FORMATION	CONTENT	FROM	TO	SIZE	PUT IN	PULLED OUT

Describe in detail the manner in which the well was plugged, indicating where the mud fluid was placed and the method or methods used in introducing it into the hole. If cement or other plugs were used, state the character of same and depth placed, from \_\_\_\_\_ feet to \_\_\_\_\_ feet for each plug set.

Plugged from 4018' to 170' with rotary mud; from 170' to 135' with 15 sacks cement; from 135' to 40' with rotary mud; from 40' to -0- with 10 sacks cement. Job completed at 4:00 o'clock P.M.


(If additional description is necessary, use BACK of this sheet)

Name of Plugging Contractor \_\_\_\_\_  
Address \_\_\_\_\_

STATE OF Kansas COUNTY OF Russell ss.  
Clyde G. Kissinger (employee of owner) or (owner or operator) of the above-described well, being first duly sworn on oath, says: That I have knowledge of the facts, statements, and matters herein contained and the log of the above-described well as filed and that the same are true and correct. So help me God.

(Signature) Clyde G. Kissinger  
(Address) \_\_\_\_\_

SUBSCRIBED AND SWORN TO before me this 17th day of December, 1953  
My commission expires 10-30-53  
Marlene Zook Notary Public.



**PLUGGING**  
FILE SEC 28 T 11 R 200  
BOOK PAGE 116 LINE 44

24-7368-S 3-53-20M  
12-23-1953

15-051-00191-00-00

KANSAS WELL LOG BUREAU--- KANSAS GEOLOGICAL SOCIETY

508 EAST MURDOCK - WICHITA, KANSAS

COMPANY United Drilling, inc.


SEC. 28 T. 11 R. 20

FARM Homburg NO. 1

LOC. NE NE SE

TOTAL DEPTH 4018  
COMM. July 2 COMP. July 16  
SHOT OR TREATED  
CONTRACTOR United Drilling, Inc.  
ISSUED

COUNTY Ellis KANSAS



CASING  
20 10  
15 8 178 ft.  
12 6  
13 5

ELEVATION ~~2193~~  
PRODUCTION Dry

FIGURES INDICATE BOTTOM OF FORMATIONS

Clay 25 feet  
Post rock 178 "  
Shale 700 "  
Shale 1040 "  
Sand 1295 "  
Red rock 1604 "  
Anhydrite 1635 "  
Shale 1645 "  
Shale & Shells 3195 "  
Lime 3260 "  
Lime 3950 "  
Conglomerate 4010 "  
Arbuckle. 4018 "  
TD

I have knowledge of the facts, statements, and matters herein contained and the log of the above mentioned well as filed and that the same are true and correct.

*Clyde G. Kissinger*  
Clyde G. Kissinger  
President of United Drilling, Inc.

Subscribed and Sworn to before me this 17th day of Dec., 1953.

*Marlene Zick*  
Notary Public

My commission expires 10-30-57



**PLUGGING**  
FILE SEC 28 T. 11 R. 20W  
BOOK PAGE 116 LINE 44

12-23-1953