

WELL PLUGGING RECORD

Give All Information Completely
Make Required Affidavit
Mail or Deliver Report to:
Conservation Division
State Corporation Commission
211 No. Broadway
Wichita, Kansas

Trego County, Sec. 24 Twp. 11S Rge. (E) 21 (W)

Location as "NE/CNW/SW" or footage from lines SE SE NW

Lease Owner Nadel & Gussman - Murfin Drilling Company

Lease Name NICHOLSON Well No. 1

Office Address 617 Union Center - Wichita, Kansas 67202

Character of Well (completed as Oil, Gas or Dry Hole) Dry Hole

Date well completed 6-26-65 19

Application for plugging filed 6-26-65 19

Application for plugging approved 6-26-65 19


Plugging commenced 6-26-65 19

Plugging completed 6-26-65 19

Reason for abandonment of well or producing formation Dry Hole

If a producing well is abandoned, date of last production 19

Was permission obtained from the Conservation Division or its agents before plugging was commenced? yes



Locate well correctly on above Section Plat

Name of Conservation Agent who supervised plugging of this well Bill Nichols - Morland, Kansas

Producing formation Depth to top Bottom Total Depth of Well 3828 Feet

Show depth and thickness of all water, oil and gas formations.

OIL, GAS OR WATER RECORDS

CASING RECORD

Table with 7 columns: FORMATION, CONTENT, FROM, TO, SIZE, PUT IN, PULLED OUT

Describe in detail the manner in which the well was plugged, indicating where the mud fluid was placed and the method or methods used in introducing it into the hole. If cement or other plugs were used, state the character of same and depth placed, from feet to feet for each plug set.

1st plug @ 600' w/20 sacks thru drill pipe
2nd plug @ 240' w/1/4 sack hulls & 20 sacks cement thru drill pipe
3rd plug @ 40' w/1/2 sack hulls & 10 sacks cement

RECEIVED
STATE CORPORATION COMMISSION
7-6-1965
JUL 6 1965

CONSERVATION DIVISION
Wichita, Kansas

(If additional description is necessary, use BACK of this sheet)

Name of Plugging Contractor Murfin Drilling Company

Address 617 Union Center - Wichita, Kansas 67202

STATE OF KANSAS, COUNTY OF SEDGWICK, ss.
C. Robert Buford (employee of owner) or (owner of operator) of the above-described well, being first duly sworn on oath, says: That I have knowledge of the facts, statements, and matters herein contained and the log of the above-described well as filed and that the same are true and correct. So help me God.

(Signature) MURFIN DRILLING COMPANY

By: C. Robert Buford

(Address) C. Robert Buford

SUBSCRIBED AND SWORN to before me this 1st day of July, 19 65

Adela Mizener Notary Public.



ADELA MIZENER, Notary Public
My commission expires November 5, 1966

WELL LOG

COMPANY Nadel & Gussman - Murfin Drilling Company SEC. 24 T. 11S R. 21W
FARM NICHOLSON NO. 1 LOC. SE SE NW

RIG. NO. 11

TOTAL DEPTH 3828'


COMM. 6-18-65 COMP. 6-26-65

SHOT OR TREATED

CONTRACTOR Murfin Drilling Company

ISSUED

COUNTRY Trego - Ks.
KANSAS



CASING

20 10
15 8 5/8" 240' w/175 sacks
12 6
13 5

ELEVATION 2167 KB

PRODUCTION D&A

FIGURES INDICATE BOTTOM OF FORMATIONS

700	Shale
795	Sand'
1050	Sand, Shale & Red Bed
1065	Shale
1275	Sand
1576	Red Bed
1628	Anhydrite
2285	Shale & Shells
3260	Shale & Lime
3370	Lime & Shale
3418	Shale & Lime
3828	Lime
3828	RTD

RECEIVED
STATE CORPORATION COMMISSION
7-6-1965
JUL 6 1965
CONSERVATION DIVISION
Wichita, Kansas

State of KANSAS
County of SEDGWICK } ss:

I, C. Robert Buford of the Murfin Drilling Company


upon oath state that the above and foregoing is a true and correct copy of the log of the NICHOLSON #1 well.

MURFIN DRILLING COMPANY

By: C. Robert Buford
C. Robert Buford

Subscribed and sworn to before me this 1st day of July 19 65

My Commission Expires: ADELA MIZENER, Notary Public
My commission expires November 5, 1966



Adela Mizener
NOTARY PUBLIC