

**KANSAS CORPORATION COMMISSION  
OIL & GAS CONSERVATION DIVISION  
CLOSURE OF SURFACE PIT**

Form CDP-4  
April 2004  
Form must be Typed

Operator Name: <b>Quest Cherokee, LLC</b>	License Number: <b>33344</b>
Operator Address: <b>211 W. 14th Street, Chanute, KS 66720</b>	
Contact Person: <b>Jennifer R. Smith</b>	Phone Number: ( <b>620</b> ) <b>431 - 9500</b>
Permit Number (API No. if applicable): <b>15-133-27335-0000</b>	Lease Name & Well No.: <b>Brungardt Dairy 35-1</b>
Type of Pit:  <input type="checkbox"/> Emergency Pit <input type="checkbox"/> Burn Pit <input type="checkbox"/> Settling Pit <input checked="" type="checkbox"/> Drilling Pit <input type="checkbox"/> Workover Pit <input type="checkbox"/> Haul-Off Pit	Pit Location (QQQQ):  _____ ne _____ nw Sec. <u>35</u> Twp. <u>29</u> R. <u>18</u> <input checked="" type="checkbox"/> East <input type="checkbox"/> West <u>660</u> Feet from <input checked="" type="checkbox"/> North / <input type="checkbox"/> South Line of Section <u>1980</u> Feet from <input type="checkbox"/> East / <input checked="" type="checkbox"/> West Line of Section <u>Neosho</u> County

Date of closure: 12/1/08


Was an artificial liner used?     Yes     No

If no, how were the sides and bottom sealed to prevent downward migration of the pit contents?  
**Native Mud**


Abandonment procedure of pit:  
**Let air dry, backfill to original topography**

RECEIVED  
KANSAS CORPORATION COMMISSION  
  
**DEC 17 2008**  
  
CONSERVATION DIVISION  
WICHITA, KS

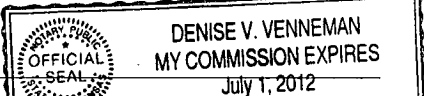
The undersigned hereby certifies that he / she is New Well Development Coordinator for Quest Cherokee, LLC (Co.), a duly authorized agent, that all information shown hereon is true and correct to the best of his /her knowledge and belief.

  
 \_\_\_\_\_  
 Signature of Applicant or Agent

Subscribed and sworn to me on this 15th day of December, 2008

  
 \_\_\_\_\_  
 Notary Public

My Commission Expires: \_\_\_\_\_



DENISE V. VENNEMAN  
MY COMMISSION EXPIRES  
July 1, 2012