

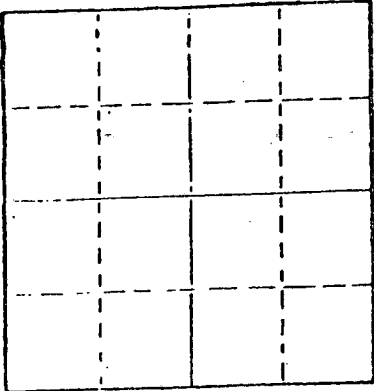
STATE OF KANSAS
STATE CORPORATION COMMISSION

WELL PLUGGING RECORD

Give All Information Completely
Make Required Affidavit
Mail or Deliver Report to
Conservation Division
State Corporation Comm.
245 North Water
Wichita, KS 67202

Russell County. Sec. 31 Twp. 11 Rge. 12 E/W
Location as "NE/CNW $\frac{1}{4}$ SW $\frac{1}{4}$ " or footage from lines
NE NE SW

Lease Owner Shields Oil Producers, Inc.
Lease Name Strecker Well No. 1
Office Address Shields Bldg., Russell, Kansas 67665
Character of Well (Completed as Oil, Gas or Dry Hole)
Dry hole



Locate well correctly on above
Section Plat

Date Well completed 1-7 1982
Application for plugging filed 1-7 1982
Application for plugging approved 1-7 1982
Plugging commenced 1-7 1982
Plugging completed 1-7 1982
Reason for abandonment of well or producing formation
Dry hole

If a producing well is abandoned, date of last production
19

Was permission obtained from the Conservation Division or
its agents before plugging was commenced? Yes

Name of Conservation Agent who supervised plugging of this well Gilbert Scheck
Producing formation _____ Depth to top _____ Bottom _____ Total Depth of Well 13,455'
Show depth and thickness of all water, oil and gas formations.

OIL, GAS OR WATER RECORDS

CASING RECORD

FORMATION	CONTENT	FROM	TO	SIZE	PUT IN	PULLED OUT
				8 5/8"	270'	Cmtd. w/160 sax

Describe in detail the manner in which the well was plugged, indicating where the mud fluid
was placed and the method or methods used in introducing it into the hold. If cement or other
plugs were used, state the character of same and depth placed, from _____ feet to
_____ feet for each plug set.

Fill hole w/heavy mud
Push bridge plug to 690'
Spotted 70 sax cement on plug thru 4 $\frac{1}{2}$ " drill pipe
Push bridge plug to 270'
Spotted 40 sax cement on plug thru 4 $\frac{1}{2}$ " drill pipe
Push bridge plug to 40' w/ $\frac{1}{2}$ sax hulls on plug
Dump 10 sax cement on plug to cellar
Dump 10 sax cement in rat hole, 5 sax cement in mouse hole

(If additional description is necessary, use BACK of this sheet)

Name of Plugging Contractor Shields Drilling Co., Inc.


STATE OF KANSAS COUNTY OF RUSSELL, ss.
R.L. SHIELDS (~~employee of owner~~) or (owner or operator)
of the above-described well, being first duly sworn on oath, says: That I have knowledge of
the facts, statements, and matters herein contained and the log of the above-described well
as filed and that the same are true and correct. So help me God.

(Signature) R L Shields
Shields Bldg., Russell, Kansas 67665
(Address)

SUBSCRIBED AND SWORN TO before me this 18th day of January, 1982

Lueth Phillips

My commission expires



Notary Public.
RECEIVED
STATE CORPORATION COMMISSION
01-20-1982
JAN 20 1982

CONSERVATION DIVISION
Wichita Kansas



Shields


Russell, Kansas

WELL LOG

15-167-21845-00-00

Operator: Shields Oil Producers, Inc.
 Well: Strecker #1
 Commenced: December 18, 1981
 Completed: January 7, 1982
 Contractor: Shields Drilling Co., Inc.

Well Description: NE NE NW
 Sec. 31-11S-12W
 Russell Co., Kansas



CASING RECORD

Size	Run	Pulled
8 5/8"	270'	Cmtd. w/160 sax

Elevation: 1,739' RB

Treatment:

Production: D & A

Tops:

..... Figures Indicate Bottom of Formations

Surface soil, shale & post rock	70'
Shale	210'
Sand & shale	740'
Anhydrite	776'
Shale & lime	1,211'
Shale & shells	1,540'
Shale & lime	2,792'
Lime	3,247'
Lime & shale	3,347'
Lime	3,455' RTD

Notes

RECEIVED
 STATE CORPORATION COMMISSION
 01-20-1982
 JAN 20 1982
 CONSERVATION DIVISION
 Wichita, Kansas