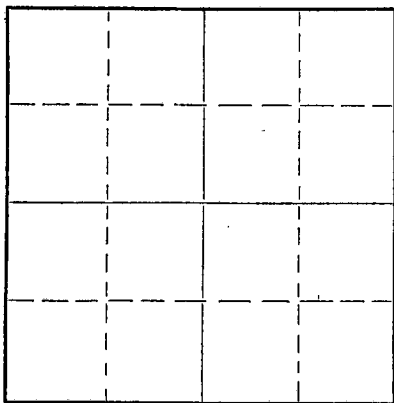


WELL PLUGGING RECORD

Give All Information Completely  
Make Required Affidavit  
Mail or Deliver Report to:  
Conservation Division  
State Corporation Commission  
800 Bittling Building  
Wichita, Kansas

NORTH



Locate well correctly on above  
Section Plat

Russell County. Sec. 8 Twp. 11 Rge. (E) 14 (W)  
Location as "NE/CNW $\frac{1}{4}$ SW $\frac{1}{4}$ " or footage from lines SW, NE, NW  
Lease Owner JONES, SHELBURNE & FARMER, INC.  
Lease Name Houser Well No. 1  
Office Address Russell, Kansas  
Character of Well (completed as Oil, Gas or Dry Hole) Dry Hole  
Date well completed 2/21/50 19  
Application for plugging filed 2/20/50 19  
Application for plugging approved 2/20/50 19  
Plugging commenced 2/20/50 19  
Plugging completed 2/21/50 19  
Reason for abandonment of well or producing formation Dry

If a producing well is abandoned, date of last production Never Produced 19  
Was permission obtained from the Conservation Division or its agents before plugging was commenced? Yes

Name of Conservation Agent who supervised plugging of this well Elden Petty  
Producing formation \_\_\_\_\_ Depth to top \_\_\_\_\_ Bottom \_\_\_\_\_ Total Depth of Well 3552 Feet  
Show depth and thickness of all water, oil and gas formations.

OIL, GAS OR WATER RECORDS

CASING RECORD

Formation	Content	From	To	Size	Put In	Pulled Out
				<u>8 5/8</u>	<u>193'</u>	<u>None</u>

Describe in detail the manner in which the well was plugged, indicating where the mud fluid was placed and the method or methods used in introducing it into the hole. If cement or other plugs were used, state the character of same and depth placed, from \_\_\_\_\_ feet to \_\_\_\_\_ feet for each plug set.

- Hole filled with heavy mud.
- Halliburton plug pushed to 185 feet.
- Fifteen sacks cement mixed and spotted on top of plug.
- Second Halliburton plug pushed to 30 feet.
- Ten sacks cement mixed and hole filled to top.

RECORDED  
02-247950  
FEB 24 1950  
STATE CORPORATION COMMISSION  
KANSAS

(If additional description is necessary, use BACK of this sheet)

Correspondence regarding this well should be addressed to JONES, SHELBURNE & FARMER, INC.  
Address Russell, Kansas


STATE OF Kansas, COUNTY OF Russell, ss.  
John O. Farmer (employee of owner) or (owner or operator) of the above-described well,  
being first duly sworn on oath, says: That I have knowledge of the facts, statements, and matters herein contained and the log of the above-described well as filed and that the same are true and correct. So help me God.

(Signature) John O. Farmer


(Address)

SUBSCRIBED AND SWORN to before me this 21 day of February, 1950

Phyllis Bethany Notary Public.



My commission expires June 3, 1953



# Jones, Shelburne & Farmer, Inc.

Russell, Kansas

15-147-00217-00-00

## CONTRACTOR'S VERIFIED LOG

Operator JONES, SHELBURNE & FARMER, INC Farm Name HOUSER Well No. 1

Location SW NE NW SECTION 8-11-14

Pool Name WILDCAT County RUSSELL State KANSAS

Commencement Date February 10, 1950 Completion Date February 21, 1950

### Log of Well

Depth		Formation	Deviation from vertical (degrees)	Remarks
From	To			
0	150	Shale, shells and sand		
150	193	Shale		
193	410	Shale and shells		
410	500	Sand		
500	685	Iron Pyrite		
685	870	Shale and shells		
870	915	Anhydrite		
915	1205	Shale and shells		
1205	1530	Shale and shells		
1530	1900	Lime and shale		
1900	1975	Lime		
1975	3000	Lime and shale		
3000	3350	Lime		
3350	3465	Lime, shale and chert		
3465	3552	Conglomerate		
	3552	Total Depth		
Dry and Abandoned				

FEB 24 1950

STATE OF KANSAS  
COMMISSIONER OF GEOL. & NAT. RES.

02-24-1950

**PLUGGING**  
FILE SEC 8-T-11-R-140  
BOOK PAGE 139 LINE 42

