


STATE OF KANSAS
STATE CORPORATION COMMISSION

Give All Information Completely
Make Required Affidavit
Mail or Deliver Report to:
Conservation Division
State Corporation Commission
211 No. Broadway
Wichita, Kansas

15-167-03861-00-00

WELL PLUGGING RECORD

NORTH



Locate well correctly on above
Section Plat

Russell County. Sec. 4 Twp. 11S Rge. 15W (E) (W)
Location as "NE/CNWxSWx" or footage from lines. NW NE NW
Lease Owner Colorado Oil & Gas Corporation
Lease Name Worley Well No. 1
Office Address 420 West Douglas, Wichita, Kansas
Character of Well (completed as Oil, Gas or Dry Hole) Dry Hole
Date well completed August 7 19 56
Application for plugging filed August 7 19 56
Application for plugging approved August 7 19 56
Plugging commenced August 7 19 56
Plugging completed August 7 19 56
Reason for abandonment of well or producing formation oil in commercial quantities not available.

If a producing well is abandoned, date of last production 19
Was permission obtained from the Conservation Division or its agents before plugging was commenced? yes

Name of Conservation Agent who supervised plugging of this well Warren H. Horner
Producing formation _____ Depth to top _____ Bottom _____ Total Depth of Well 3503 Feet
Show depth and thickness of all water, oil and gas formations.

OIL, GAS OR WATER RECORDS

CASING RECORD

FORMATION	CONTENT	FROM	TO	SIZE	PUT IN	PULLED OUT
				8-5/8"	171	none

Describe in detail the manner in which the well was plugged, indicating where the mud fluid was placed and the method or methods used in introducing it into the hole. If cement or other plugs were used, state the character of same and depth placed, from _____ feet to _____ feet for each plug set.

Filled hole with extra heavy rotary mud from total depth to 170'. Set #1 plug with 1/2 sacks Hulls, 20 sacks cement.
Filled hole with extra heavy rotary mud from Plug #1 to 40'. Set #2 Plug with 1/2 sack Hulls, 10 sacks cement.

(If additional description is necessary, use BACK of this sheet)


Name of Plugging Contractor Prime Drilling Company
Address 814-16 Union Center, Wichita, Kansas

STATE OF KANSAS, COUNTY OF SEDGWICK, ss.
L. J. Clampitt (employee of owner) or (owner or operator) of the above-described well, being first duly sworn on oath, says: That I have knowledge of the facts, statements, and matters herein contained and the log of the above-described well as filed and that the same are true and correct. So help me God.


(Signature) [Signature] PRIME DRILLING COMPANY
814-16 Union Center, Wichita, Kansas (Address)

Subscribed and sworn to before me this 10th day of August, 1956

My commission expires September 30, 1959
[Signature] Notary Public.



PLUGGING
FILE SEC. 4 T. 11 R. 15W
BOOK PAGE 88 LINE 7



15-167-03861-00-00

ROTARY DRILLING LOG

OPERATOR: Colorado Oil & Gas Co.
Worley #1
NW NE NW Sec. 4-11-15W,
Russell County, Kansas

CONTRACTOR: Prime Drilling Co.
COMM: 7/24/56
COMP: 8/7/56

Formations:

Shale & Sandy Streaks	50'
Shale	110'
Shale & Sand	130'
Shale	171'
Shale & Shells	535'
Shale Sand pyrite	725'
Red Bed & Shale Shells	1020'
Anhydrite	1050'
Shale & Shell	1570'
Lime & Shale	2780'
Lime	2970'
Lime & Shale	3015'
Lime	3315'
Lime & Shale	3385'
Lime	3419'
Chert	3425'
Chert Conglomerate	3465'
Cherty Conglomerate	3503'
Rotary Total Depth(D&A)	3503'

Remarks: Set 8-5/8" Surface Casing
at 171' with 100 sacks common cement,
2% C.C.

We certify the above log is true and
correct to the best of our knowledge
and belief.

PRIME DRILLING COMPANY

R. R. McNicol
R. R. McNicol

RECEIVED
STATE CORPORATIONS COMMISSION
AUG 11 1956
08-11-1956
CONSERVATION DIVISION
Wichita, Kansas

PLUGGING	
FILE	SEC 4 T 11 R 15W
BOOK	PAGE 88 LINE 7