

WELL PLUGGING RECORD

Give All Information Completely
Make Required Affidavit
Mail or Deliver Report to:
Conservation Division
State Corporation Commission
800 Bittling Building
Wichita, Kansas

Russell

County. Sec. 4 Twp. 11S Rge. (E) 15W (W)

Location as "NE/CNW $\frac{1}{4}$ SW $\frac{1}{4}$ " or footage from lines SW $\frac{1}{4}$ SE $\frac{1}{4}$ SW $\frac{1}{4}$

Lease Owner Birmingham-Bartlett Drilling Co.

Lease Name Worley "C" Well No. 1

Office Address 300 Kaufman Building, Wichita, Kansas

Character of Well (completed as Oil, Gas or Dry Hole) Dry Hole

Date well completed February 10 19 50

Application for plugging filed February 12 19 50

Application for plugging approved February 12 19 50

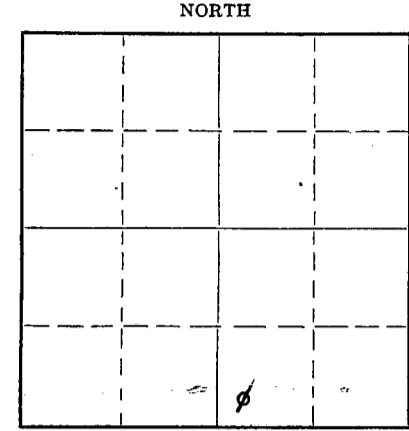
Plugging commenced February 15 19 50

Plugging completed February 20 19 50

Reason for abandonment of well or producing formation Dry Hole

If a producing well is abandoned, date of last production 19

Was permission obtained from the Conservation Division or its agents before plugging was commenced? Yes



Locate well correctly on above Section Plat

Name of Conservation Agent who supervised plugging of this well Eldon Petty

Producing formation Arbuckle Depth to top 3371' Bottom 3410' Total Depth of Well 3410' Feet

Show depth and thickness of all water, oil and gas formations.

OIL, GAS OR WATER RECORDS

CASING RECORD

Formation	Content	From	To	Size	Put In	Pulled Out
					8-5/8"	None
					8-5/8"	2715.55'
					5-1/2"	2715.55'

Describe in detail the manner in which the well was plugged, indicating where the mud fluid was placed and the method or methods used in introducing it into the hole. If cement or other plugs were used, state the character of same and depth placed, from feet to feet for each plug set.

Filled hole with sand from 3410' up to 3365'; then run 4 sacks of cement filling 5 1/2" casing up to 3337'; then mudded hole up to 172'; set rock bridge at 172' and run 15 sacks of cement filling 8-5/8" casing up to 127'; then mudded hole up to 30'; then run 10 sacks of cement filling 8-5/8" casing up to base of cellar.

FEB 27 1950
02-27-1950
KANSAS

(If additional description is necessary, use BACK of this sheet)

Correspondence regarding this well should be addressed to Birmingham-Bartlett Drilling Co.

Address 300 Kaufman Building, Wichita, Kansas

STATE OF Kansas, COUNTY OF Sedgwick, ss.

Chas. H. Keever, employee of operator, being first duly sworn on oath, says: That I have knowledge of the facts, statements, and matters herein contained and the log of the above-described well as filed and that the same are true and correct. So help me God.



(Signature) Chas. H. Keever

2417 17th Street, Great Bend, Kansas (Address)

SUBSCRIBED AND SWORN TO before me this 24th day of February 19 50

My commission expires November 29, 1950.

Notary Public



LOCATION: SW $\frac{1}{4}$ SE $\frac{1}{4}$ SW $\frac{1}{4}$ Sec. 4-11S-15W
Russell County, Kansas

OPERATOR: Birmingham - Bartlett Drilling Co.

CONTRACTOR: Birmingham - Bartlett Drilling Co.

SURFACE CASING: Ran 6 jts. 185.93' 8-5/8" 8 rd. thrd.
28# casing, cemented at 184' with
125 sacks cement and 1 c.c.

Oil Sting: Ran 88 jts. 3393' of 5 $\frac{1}{2}$ " 14# casing
cemented @ 3372' with 75 sacks cement.

DATE SPUDDED: 1-21-50

DATE COMPLETED: 2-1-50

LOG

(Figures indicate bottom of formation)

0 to	120	Shale
	490	Shale and shells
	580	Sand
	600	Pyrites iron
	990	Shale and shells
	1030	Anhydrite
	1500	Shale and shells
	1800	Broken lime
	1890	Lime and shale
	1965	Broken lime
	2060	Lime
	2170	Broken lime
	2280	Shale and lime
	2395	Shale and shells
	2525	Lime and shale
	2640	Shale and shells
	2780	Shale and lime
	2831	Lime
	2900	Broken lime
	2965	Lime and shale
	3000	Lime
	3048	Shale
	3374	Lime
	3374	Total Depth

The undersigned Richard Hindery of the BIRMINGHAM - BARTLETT DRILLING CO. hereby certifies that the above is a true and correct log of the formations encountered in drilling the Worley "C" No. 1 well as shown on the daily drilling reports.

BIRMINGHAM - BARTLETT DRILLING CO.

BY Richard Hindery

Sworn and subscribed before me
this 3rd day of February, 1950.

Lincoln J. Singer
Notary Public

02-27-1950

My commission expires November 29, 1950.

139 41

4 11 1950