

15-167-00254-00-00

STATE OF KANSAS
STATE CORPORATION COMMISSION

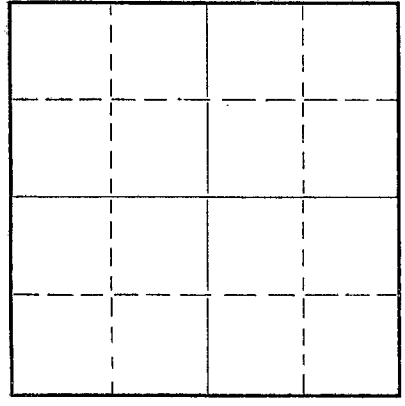
Give All Information Completely
Make Required Affidavit
Mail or Deliver Report to:
Conservation Division
State Corporation Commission
800 Bitting Building
Wichita, Kansas

WELL PLUGGING RECORD

Russell County, Sec. 15 Twp. 11S Rge. (E) 15 (W)

Location as "NE/CNW $\frac{1}{4}$ /SW $\frac{1}{4}$ " or footage from lines NW $\frac{1}{4}$ NW $\frac{1}{4}$ SW $\frac{1}{4}$
Lease Owner Aylward Drilling Co. et al.
Lease Name Reich Well No. 1
Office Address 813 First Natl. Bank Bldg., Wichita, 2, Kansas.
Character of Well (completed as Oil, Gas or Dry Hole) Dry Hole
Date well completed February 26, 1950 19
Application for plugging filed February 27, 1950 19
Application for plugging approved February 28, 1950 19
Plugging commenced March 1, 1950 19
Plugging completed March 5, 1950 19
Reason for abandonment of well or producing formation

NORTH



Locate well correctly on above
Section Plat

If a producing well is abandoned, date of last production 19
Was permission obtained from the Conservation Division or its agents before plugging was commenced? Yes

Name of Conservation Agent who supervised plugging of this well Eldon Petty, Hays, Kansas.
Producing formation Depth to top Bottom Total Depth of Well 3423 Feet
Show depth and thickness of all water, oil and gas formations.

OIL, GAS OR WATER RECORDS

CASING RECORD

Formation	Content	From	To	Size	Put In	Pulled Out
				8"	120'	None
				5-1/2"	3384'	2963'

Describe in detail the manner in which the well was plugged, indicating where the mud fluid was placed and the method or methods used in introducing it into the hole. If cement or other plugs were used, state the character of same and depth placed, from feet to feet for each plug set.
Hole filled with chat from total depth of 3423' to 3384', and cemented with 5 sax,
Hole filled with mud up to 150', bridged and cemented with 15 sax and filled with mud up to base of cellar and bridged and cemented with 10 sax.

Rec'd

03-09-1950

(If additional description is necessary, use BACK of this sheet)

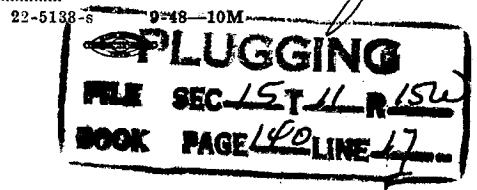

Correspondence regarding this well should be addressed to Aylward Drilling Company
Address 813 First National Bank Bldg., Wichita, 2, Kansas.

STATE OF KANSAS, COUNTY OF SEDGWICK, ss.
Lewis Stoy (employee of owner) or (owner or operator) of the above-described well,

being first duly sworn on oath, says: That I have knowledge of the facts, statements, and matters herein contained and the log of the above-described well as filed and that the same are true and correct. So help me God.

(Signature) Lewis Stoy
1923 Monroe St., Great Bend, Kansas.
(Address)

SUBSCRIBED AND SWORN TO before me this 8th day of March, 1950
Notary Public.



REICH WELL #1

Casing Record:

8" - 120'

5 1/2" - 3384'

COMPANY: Aylward Drilling Co. et al.

CONTRACTOR: Aylward Drilling Company

COMMENCED: February 5, 1950

COMPLETED: February 26, 1950

Description:

NW 1/4 of Sec. 15-11E-15W, Russell County, Kansas

Elevation: 1916' K.B.

<u>Formation</u>	<u>From</u>	<u>To</u>	<u>Remarks</u>
Surface	0	2	
Brown clay	2	7	
Sand and shale	7	32	
Blue shale & shells	32	121	8" Casing set at 120' and cemented with 100 sax.
Shale	121	185	
Sand & Shale streaks	185	600	
Shale and red Ped	600	980	
Anhydrite	980	1019	
Shale & shells	1019	1235	
Shale, shells & salt shale	1235	1525	
Lime Broken	1525	1660	
Shale & lime shells	1660	1835	
Lime broken	1835	1930	
Lime & shale	1930	2155	
Shale	2155	2175	
Lime (Hard)	2175	2210	
Lime and shale	2210	2250	
Shale	2250	2280	
Shale & lime	2280	2320	
Lime (Broken)	2320	2350	
Shale & lime	2350	2495	
Shale	2495	2530	
Lime and shale	2530	2560	
Shale	2560	2595	
Lime and shale	2595	2785	
Lime	2785	2819	
Lime and shale	2819	2883	
Lime	2883	3159	
Lime (Hard)	3159	3200	
Lime	3200	3330	
Lime and shale	3330	3387	
Lime	3387	3423	5-1/2" Casing set at 3384' and cemented with 75 sax.

3423 T.D. 600' Water in 14 hrs. - No Oil.

TOPS:

Anhydrite	990'
Heebner	2994
Toronto	3019
Lansing	3042
Base K.C.	3277
Penn. Conglomerate	3331
Arbuckle	3383

03-09-1950

D.S.T. #1 - 3047 to 3079' - Open 30 min. Recovered 390' Salt Water.

D.S.T. #2 - 3083-87 Open 30 min. Recovered 32' of Drilling Mud with very slight Rainbow Oil.

I certify that this is a true and correct copy of the above log to the best of my knowledge.

Al Skalsky

 Al Skalsky

Subscribed and sworn to before me this 1st day of March, 1950.

Flora Cooper

 Notary Public

My commission expires
 July 16, 1952

RECORDING
 FILE SEC-15-T-11-R152
 BOOK PAGE 40 LINE 17